



www.snap4city.org
www.snap4solutions.org



www.km4city.org

Platform Architecture, Interoperability, Management and Deploy

Sept. 2024, Course, Part 6

<https://www.snap4city.org/944>

<https://www.snap4city.org/577>

DIGITAL TWIN SOLUTIONS TO SETUP SUSTAINABLE DECISION SUPPORT SYSTEMS AND BUSINESS INTELLIGENCE



UNIVERSITÀ
DEGLI STUDI
FIRENZE

DINFO
DIPARTIMENTO DI
INGEGNERIA
DELL'INFORMAZIONE

DISIT
DISTRIBUTED SYSTEMS
AND INTERNET
TECHNOLOGIES LAB



Paolo Nesi, paolo.nesi@unifi.it
<https://www.Km4City.org>
<https://www.disit.org>



Be smart in a SNAP!



SMARTCITY
EXPO WORLD CONGRESS

Platform Architecture, Interoperability,
Management and Deploy



Sept. 2024, Course, Part 6
<https://www.snap4city.org/944>
<https://www.snap4city.org/577>

SCALABLE SMART ANALYTIC APPLICATION BUILDER FOR SENTIENT CITIES



UNIVERSITÀ
DEGLI STUDI
FIRENZE

DINFO
DIPARTIMENTO DI
INFORMAZIONE

DISIT
DISTRIBUTED SYSTEMS
AND INFRASTRUCTURE
TECHNOLOGIES LAB



Digital Twin Solutions for Sustainability

OPERATION AND PLAN - CONTROL ROOMS - DECISION SUPPORT SYSTEMS - WHAT-IF ANALYSIS - OPTIMIZATION - APPLICATIONS

CONTROL AND PLAN

MOBILITY AND TRANSPORT

SMART ENERGY AND SMART BUILDING

ENVIRONMENT AND WASTE MANAGEMENT

CITY USER'S SERVICES AND TOURISM MANAGEMENT

- DEVELOPMENT ENVIRONMENT AND METHODOLOGY
- VISUAL PROGRAMMING, ML, AI, HPC
- TRAINING COURSES
- LIVING LABS
- GUI CUSTOM STYLES
- FULL APPLICATIONS, DASHBOARDS AND VIEWS
- MOBILE APPS



VISUAL ANALYTICS - SYNOPTICS - GRAPHICAL WIDGETS - ANALYTICS - BUSINESS INTELLIGENCE - SIMULATIONS

DASHBOARDS, WIDGETS TEMPLATES

PREDICTION - ANOMALY DETECTION - CLUSTERING - ROUTING - SENTIMENT NLP - TRAFFIC FLOW - PEOPLE FLOWS - SDG
15 MIN CITY INDEX - KPI - HEATMAPS - ORIGIN DESTINATION - ETC...

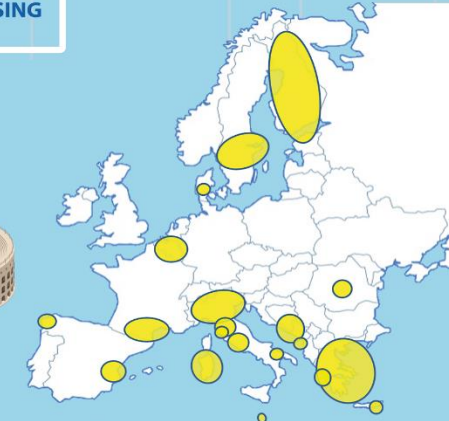
API - MICROSERVICES - GIS - BPM
VIDEO - REPORTS - MAPS - 3D ...

EXPERT SYSTEM, KNOWLEDGE BASE SEMANTIC REASONING SMART DATA MODEL IOT DEVICE MODELS, STORAGE

BIG DATA ANALYTICS, ARTIFICIAL INTELLIGENCE EXPLAINABLE AI, MACHINE LEARNING, GENERATIVE AI OPERATIVE RESEARCH, STATISTICS

VISUAL PROGRAMMING, ADAPTERS DATA FLOWS, WORKFLOWS PARALLEL DISTRIBUTED PROCESSING DATA DRIVEN

FULL INTEROPERABILITY, ANY: DATA, BROKERS, NETWORKS AND VERTICALS



Powered by **FIWARE**

FREE TRIAL

PEN Test Passed

EU GDPR COMPLIANT

SNAP4 Appliances and Dockers Installations

EUROPEAN OPEN SCIENCE CLOUD

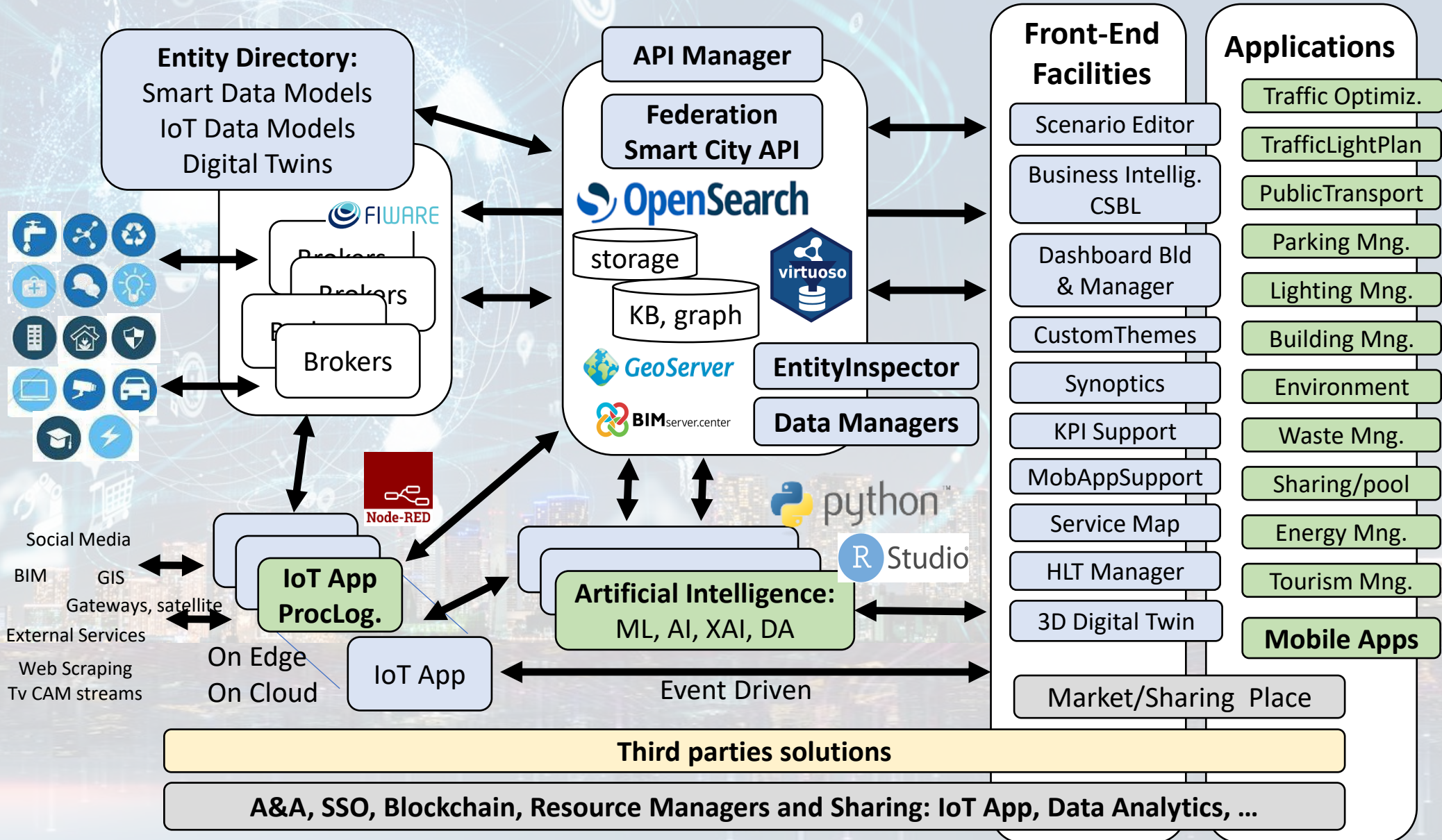
Node-RED

JS Foundation

E015
digital ecosystem

NVIDIA

Technical Architecture



Visual Development Tools



My IOT Sensors and Actuators

Add My New Device

Select Latitude/Longitude on Map

Identify	Latitude	Longitude
Device Name		
Device ID		
Device Type		
Device Status		
Device Location		
Device Description		
Device Category		
Device Tags		
Device Settings		
Device Actions		

Entities/Devices Management

SELECT DEVICE | SELECT ACTIVE | SELECT PUBLIC | SELECT PRIVATE

ID	Name	IoT Device	Device Type	Model	Category	Location	Status	IP	Device
1	IoT Device 1	Active	Custom	IoT Device 1	IoT Device 1	IoT Device 1	Active	192.168.1.1	IoT Device 1
2	IoT Device 2	Active	Custom	IoT Device 2	IoT Device 2	IoT Device 2	Active	192.168.1.2	IoT Device 2
3	IoT Device 3	Active	Custom	IoT Device 3	IoT Device 3	IoT Device 3	Active	192.168.1.3	IoT Device 3
4	IoT Device 4	Active	Custom	IoT Device 4	IoT Device 4	IoT Device 4	Active	192.168.1.4	IoT Device 4
5	IoT Device 5	Active	Custom	IoT Device 5	IoT Device 5	IoT Device 5	Active	192.168.1.5	IoT Device 5

Service Map (Toscana)

Map showing various service locations and data points in Toscana.

Data Inspector

Map view with data points and a detailed data table.

My Data Dashboard Dev Kibana

29,146,065

Visualizations of data trends and metrics.

Proc.Logic / IoT App

Grid of application tiles for Data Analytics, IoT Application, and other services.

ISMindex

Flowchart diagram showing process logic and data flow.

Jupyter2-(775) Hub - Python

Code editor interface for Python development.

My Dashboards in My Organization

Grid of various dashboards and widgets.

3D MAP GLOBAL DIGITAL TWIN - NEWGUI

3D visualization of a city or building complex.

Client-Side Business Logic - Test

Map and charts for testing business logic.

FIRENZE - TRAFFAIR - AIRQUALITY HEATMAPS - NEWGUI

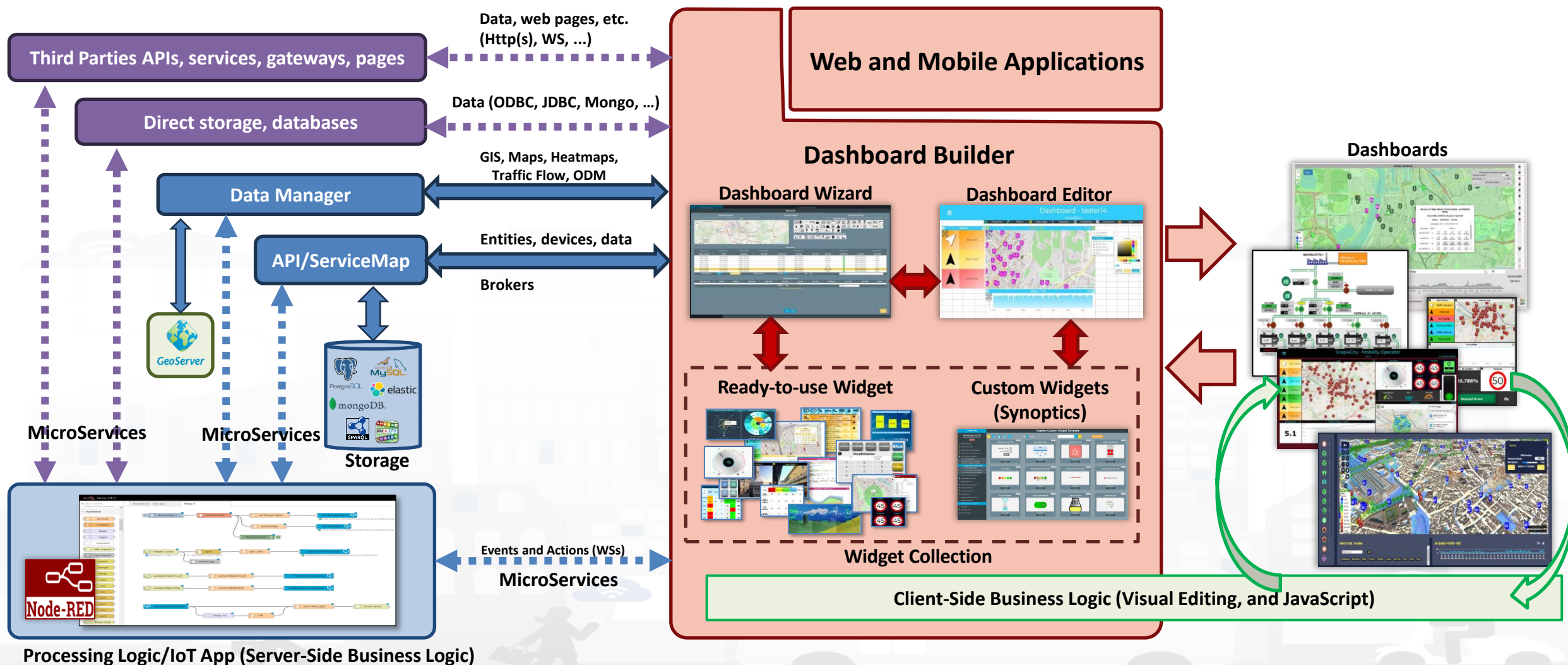
Heatmap visualization of traffic and air quality in Firenze.

Custom Widgets / Synoptics

Grid of custom widgets and synoptics for data monitoring.

Third parties solutions
A&A, SSO, Blockchain, Resource Managers and Sharing: IoT App, Data Analytics

How the Dashboards / Apps Exchange data (2024/8)



<https://www.snap4city.org/944>

On Line Training Material (free of charge)



1st part	2nd part	3rd part	4th part	5th part	6th part	7th part	8th
Overview	Dashboards	IOT App, IOT Network	Data Analytics	Data Ingestion processes	System and Deploy Install	Smart City API: Web & Mob. App	Design and Develop Smart Solutions

Note on Training Material

- **Course 2023:** <https://www.snap4city.org/944>
 - Introductionary course to Snap4City technology
- **Course** <https://www.snap4city.org/577>
 - Full training course with much more details on mechanisms and a wider set of cases/solutions of the Snap4City Technology
- **Documentation** includes a deeper round of details
 - Snap4City Platform Overview:
 - <https://www.snap4city.org/drupal/sites/default/files/files/Snap4City-PlatformOverview.pdf>
 - Development Life Cycle:
 - <https://www.snap4city.org/download/video/Snap4Tech-Development-Life-Cycle.pdf>
 - Client Side Business Logic:
 - <https://www.snap4city.org/download/video/ClientSideBusinessLogic-WidgetManual.pdf>
- **On line cases and documentation:**
 - <https://www.snap4city.org/108>
 - <https://www.snap4city.org/78>
 - <https://www.snap4city.org/426>

Tech Overview

- <https://www.snap4city.org/drupal/sites/default/files/files/Snap4City-PlatformOverview.pdf>



Technical Overview

From: DINFO dept of University of Florence, with its
DISIT Lab, <https://www.disit.org> with its Snap4City solution

Snap4City:

- Web page: <https://www.snap4city.org>
- <https://twitter.com/snap4city>
- <https://www.facebook.com/snap4city>

Contact Person: Paolo Nesi, Paolo.nesi@unifi.it

- o Phone: +39-335-5668674
- o LinkedIn: <https://www.linkedin.com/in/paolo-nesi-849ba51/>
- o Twitter: <https://twitter.com/paolonesi>
- o FaceBook: <https://www.facebook.com/paolo.nesi2>

Development

<https://www.snap4city.org/download/video/Snap4Tech-Development-Life-Cycle.pdf>



Development Life-Cycle

<https://www.snap4city.org/download/video/Snap4Tech-Development-Life-Cycle-v1-1.pdf>

From Snap4City:

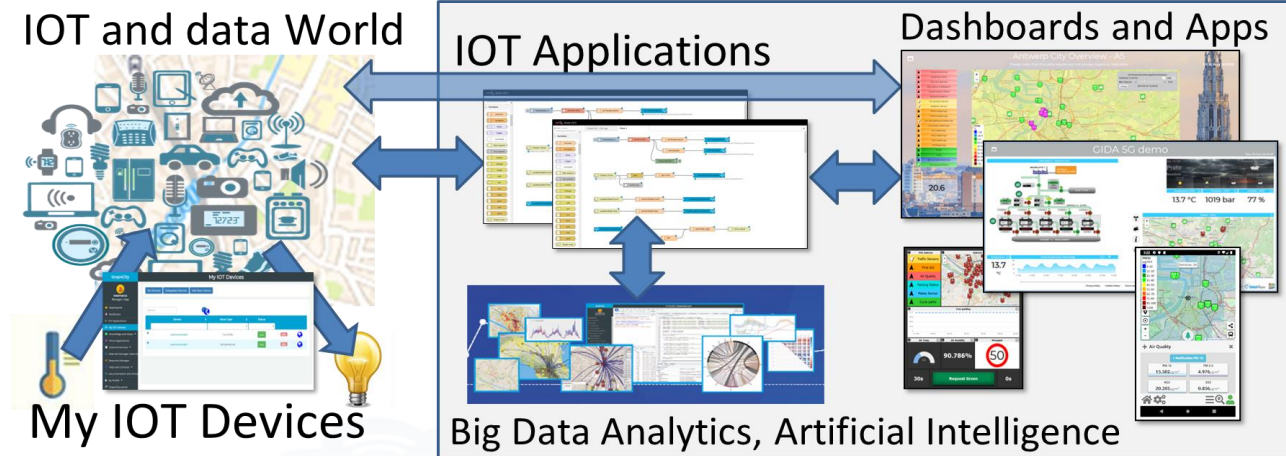
- We suggest you to read the **TECHNICAL OVERVIEW**:
 - <https://www.snap4city.org/download/video/Snap4City-PlatformOverview.pdf>
- <https://www.snap4city.org>
- <https://www.snap4solutions.org>
- <https://www.snap4industry.org>
- <https://twitter.com/snap4city>
- <https://www.facebook.com/snap4city>
- <https://www.youtube.com/channel/UC3tAO09EbNba8f2-u4vandq>

Coordinator: Paolo Nesi, Paolo.nesi@unifi.it

DISIT Lab, <https://www.disit.org>
DINFO dept of University of Florence,
Via S. Marta 3, 50139, Firenze, Italy
Phone: +39-335-5668674

Free Trial

- Register on WWW.snap4city.org
 - Subscribe on **DISIT Organization**
- **You can:**
 - Access on basic Tools
 - Access to a large volume of Data
 - Create Dashboards
 - Create IOT Applications
 - Connect your IOT Devices
 - Exploit Tutorials and Demonstrations



IF you need to go more in deep you can ask us to pass at the next Role becoming full AreaManager with full rights of development, also for Data Analytics, machine learning, etc.

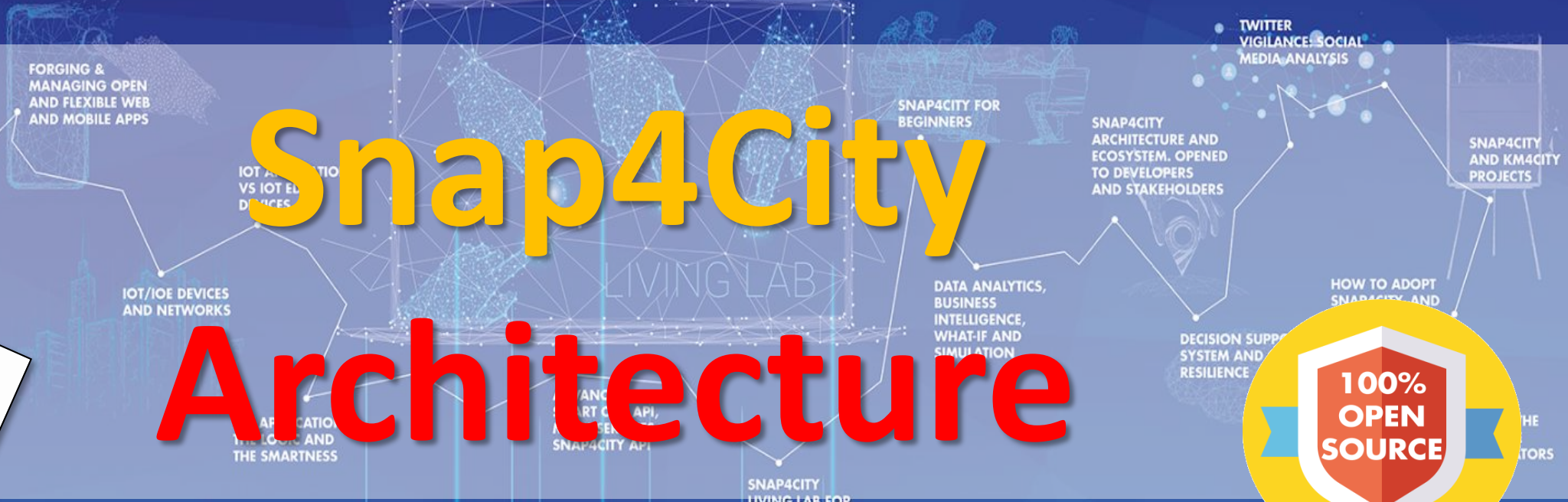
Agenda of Part 6

- Snap4City Architecture
- Interoperability of Snap4City Platform, and satellite data integration
- Interoperability with respect to Hardware staff
- Adding Features and Modules to Snap4City
- FIWARE and Snap4City
- Snap4City vs State of the Art Solutions
- Smart City planning with Snap4City Team Support
- The Role of the Living Lab Support
- Snap4City Platform: Administration Overview
- Snap4Tech: Smart Solutions as a Service
- Deploy Snap4Tech solutions: Docker Based
- Monitoring Snap4Tech Solutions/Platforms by Sentinel or other tools
- Training Material

TOP

Snap4City Architecture

SNAP4
Appliances and Dockers
Installations



We know the Problem

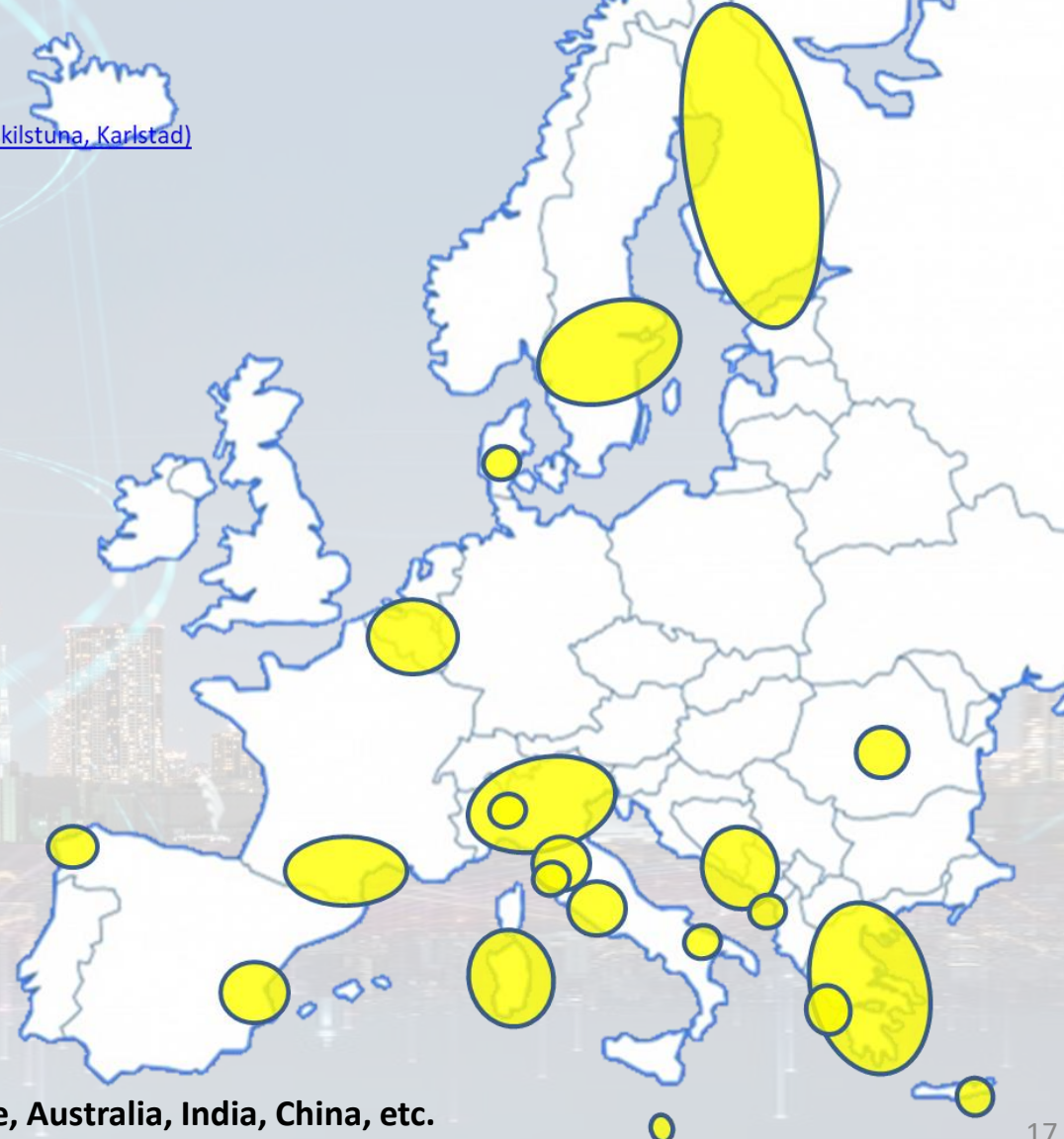
- **Systems are becoming complex CyberPhysical**
 - Delay in making decisions is a cost!
 - Missed early warning is a cost!
 - Lack of precision is a cost!
 - Lack of decisions & strategies and/or forecast is a cost!
 - KPI computation is a cost:
 - SDG, PUMS, SUMI, 15 Min City Index, etc.
- ***Making Decisions Process* is less effective when it is:**
 - not fully supported by data?
 - not performed in time?
 - not possible from remote?
- **Huge amount of data are or could be exploited to make the right decision in time.** The always listened reasons:
 - complexity, formats, integration, competence, licensing,
 - costs, processing, accessibility, discovery, production, ..
 - volume, velocity, value, update, ...



PEN Test
Passed



EU GDPR
COMPLIANT



Main Organizations/areas

- [Antwerp area \(Be\)](#)
- [Bari \(I\)](#)
- [Bisevo, Croatia](#)
- [Bologna \(I\)](#)
- Brasov (Ro)
- [Capelon \(Sweden: Västerås, Eskilstuna, Karlstad\)](#)
- [Cuneo \(I\)](#)
- [DISIT demo \(multiple\)](#)
- [Dubrovnik, Croatia](#)
- [Firenze area \(I\)](#)
- [Garda Lake area \(I\)](#)
- [Greece \(Gr\)](#)
- [Helsinki area \(Fin\)](#)
- [Limassol \(Cy\)](#)
- [Livorno area \(I\)](#)
- [Lonato del Garda \(I\)](#)
- Malta (Malta)
- Merano (I)
- [Modena \(I\)](#)
- [Mostar, Bosnia-Herzegovina](#)
- [Oslo & Padova \(Impetus\)](#)
- [Pisa area \(I\)](#)
- [Pistoia \(I\)](#)
- [Pont du Gard, Occitanie \(Fr\)](#)
- [Prato \(I\)](#)
- [Rhodes \(Gr\)](#)
- [Roma \(I\)](#)
- [Santiago de Compostela \(S\)](#)
- [Sardegna Region \(I\)](#)
- [Siena \(I\)](#)
- SmartBed (multiple)
- [Toscana Region \(I\), SM](#)
- [Valencia \(S\)](#)
- [Venezia area \(I\)](#)
- [WestGreece area \(Gr\)](#)

- 11 running installations in Europe
 - Snap4.city.org, Greece, Merano, Cuneo, ...
 - Toscana, Pisa, Sweden, ISPRA, Snap4.eu,
 - Altair, Italmatic, Romania,
- 16 projects, 12 pilots on 10 Countries
 - >40 cities/area
- **Widest MULTI-tenant deploy has**
 - 24 Organizations / tenant
 - > 8850 users on
 - > 1800 Dashboards
 - > 17 mobile Apps
 - > **2.2 Million of structured data per day**
 - > 580 IoT Applications/node-RED
 - > 750 web pages with training
 - > 75 videos, training videos

• + Israel, Colombia, Brasile, Australia, India, China, etc.



Digital Twin Solutions for Sustainability

OPERATION AND PLAN - CONTROL ROOMS - DECISION SUPPORT SYSTEMS - WHAT-IF ANALYSIS - OPTIMIZATION - APPLICATIONS

CONTROL AND PLAN

MOBILITY AND TRANSPORT

SMART ENERGY AND SMART BUILDING

ENVIRONMENT AND WASTE MANAGEMENT

CITY USER'S SERVICES AND TOURISM MANAGEMENT

- DEVELOPMENT ENVIRONMENT AND METHODOLOGY
- VISUAL PROGRAMMING, ML, AI, HPC
- TRAINING COURSES
- LIVING LABS
- GUI CUSTOM STYLES
- FULL APPLICATIONS, DASHBOARDS AND VIEWS
- MOBILE APPS



VISUAL ANALYTICS - SYNOPTICS - GRAPHICAL WIDGETS - ANALYTICS - BUSINESS INTELLIGENCE - SIMULATIONS

DASHBOARDS, WIDGETS TEMPLATES

PREDICTION - ANOMALY DETECTION - CLUSTERING - ROUTING - SENTIMENT NLP - TRAFFIC FLOW - PEOPLE FLOWS - SDG

15 MIN CITY INDEX - KPI - HEATMAPS - ORIGIN DESTINATION - ETC...

API - MICROSERVICES - GIS - BPM

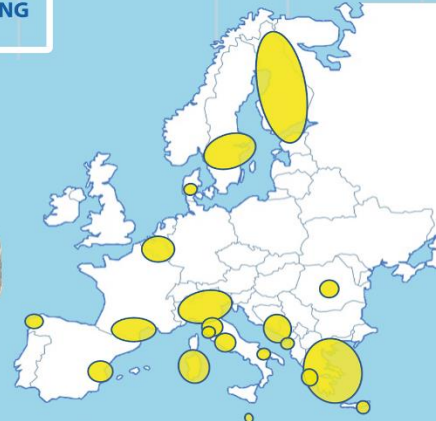
VIDEO - REPORTS - MAPS - 3D ...

EXPERT SYSTEM, KNOWLEDGE BASE SEMANTIC REASONING SMART DATA MODEL IOT DEVICE MODELS, STORAGE

BIG DATA ANALYTICS, ARTIFICIAL INTELLIGENCE EXPLAINABLE AI, MACHINE LEARNING, GENERATIVE AI OPERATIVE RESEARCH, STATISTICS

VISUAL PROGRAMMING, ADAPTERS DATA FLOWS, WORKFLOWS PARALLEL DISTRIBUTED PROCESSING DATA DRIVEN

FULL INTEROPERABILITY, ANY: DATA, BROKERS, NETWORKS AND VERTICALS



Powered by FIWARE

FREE TRIAL

PEN Test Passed

EU GDPR COMPLIANT

SNAP4 Appliances and Dockers Installations

EUROPEAN OPEN SCIENCE CLOUD

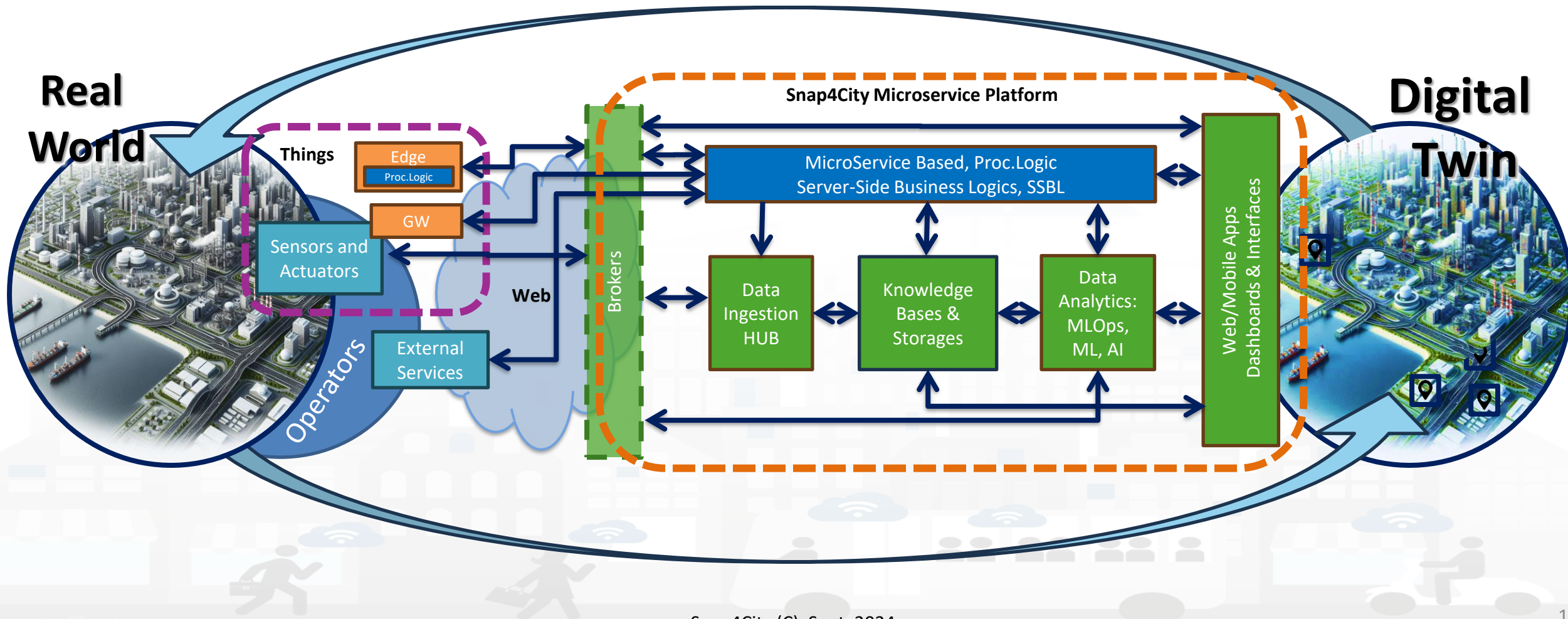
Node-RED

JS Foundation

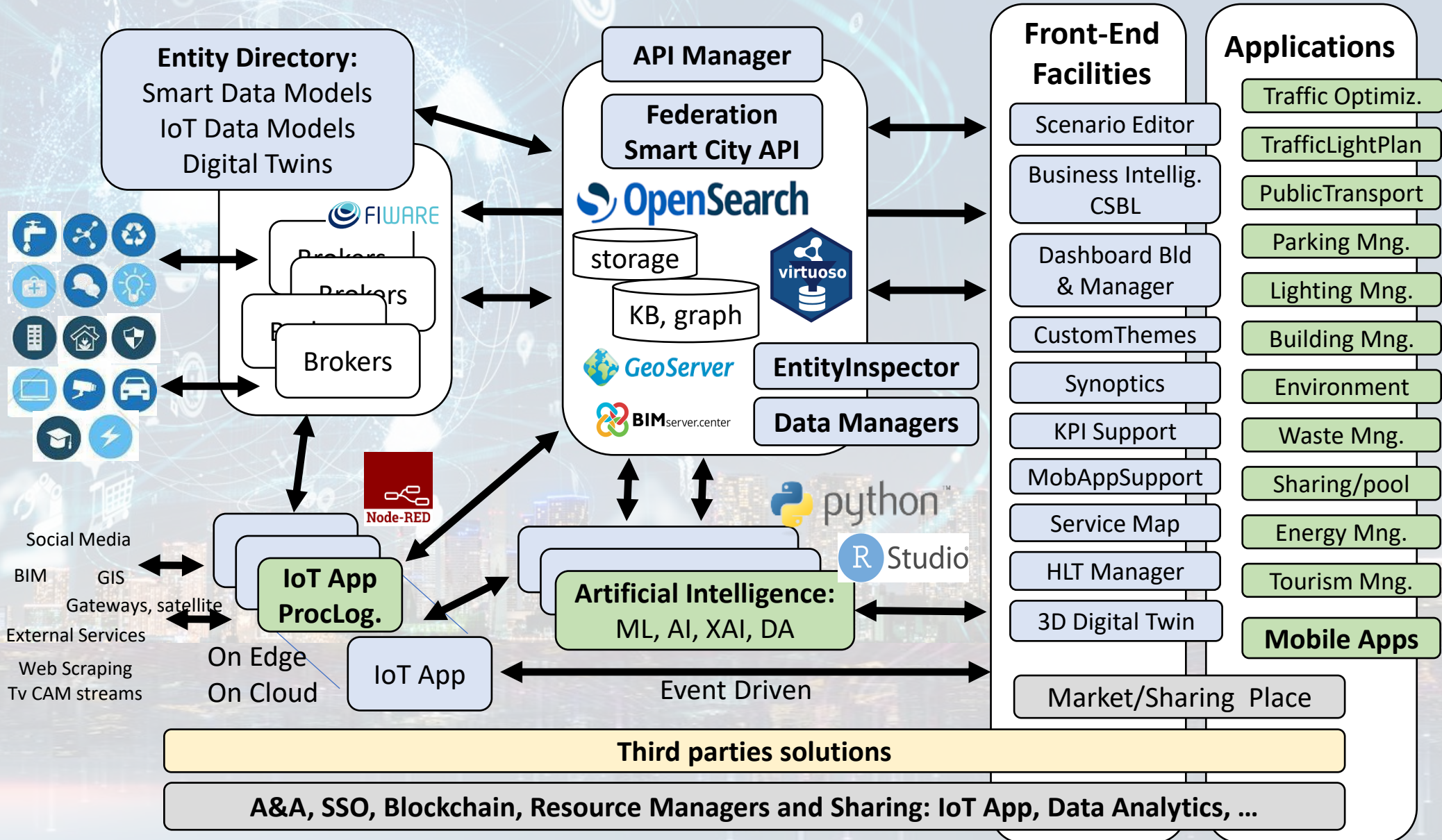
E015 digital ecosystem

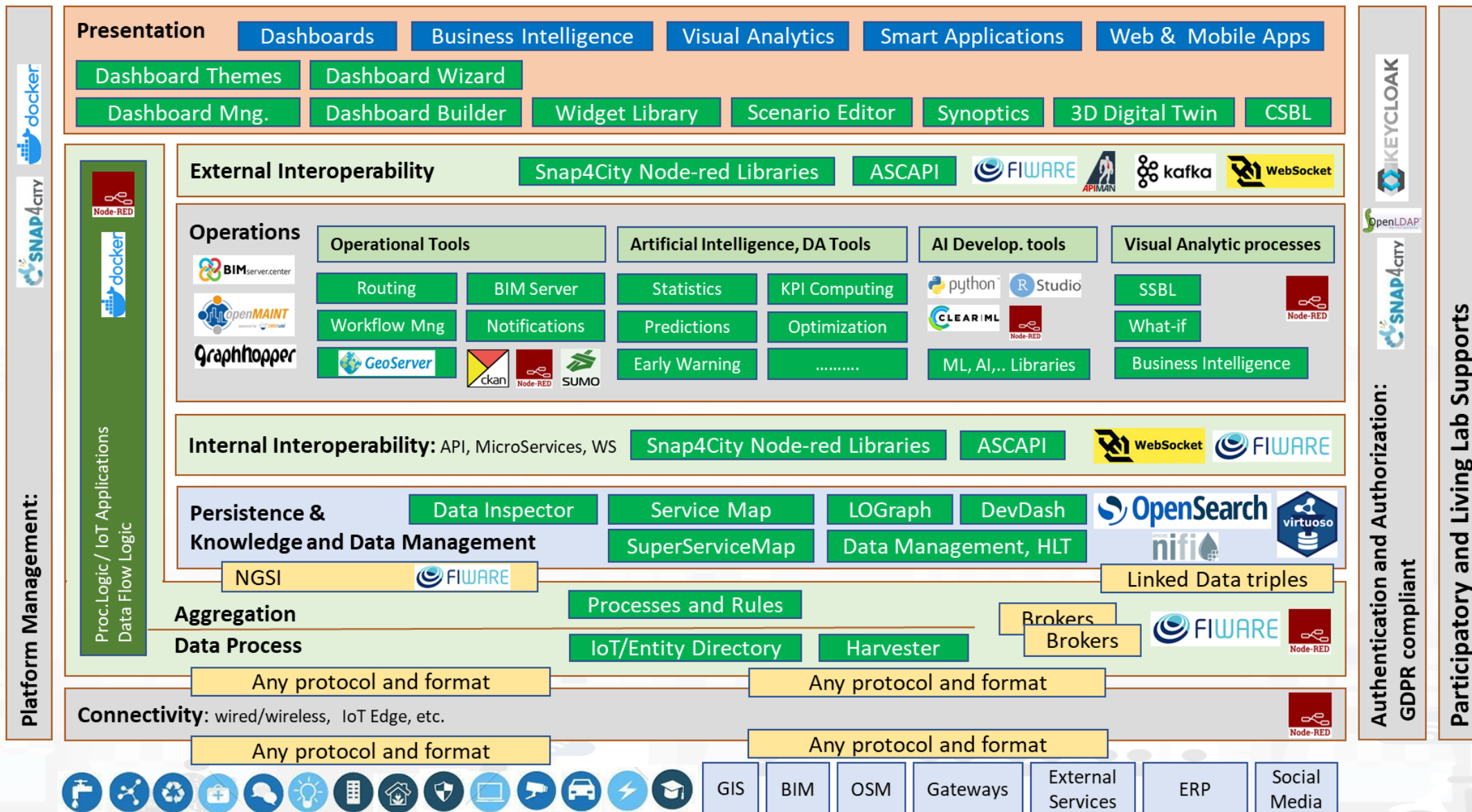
NVIDIA

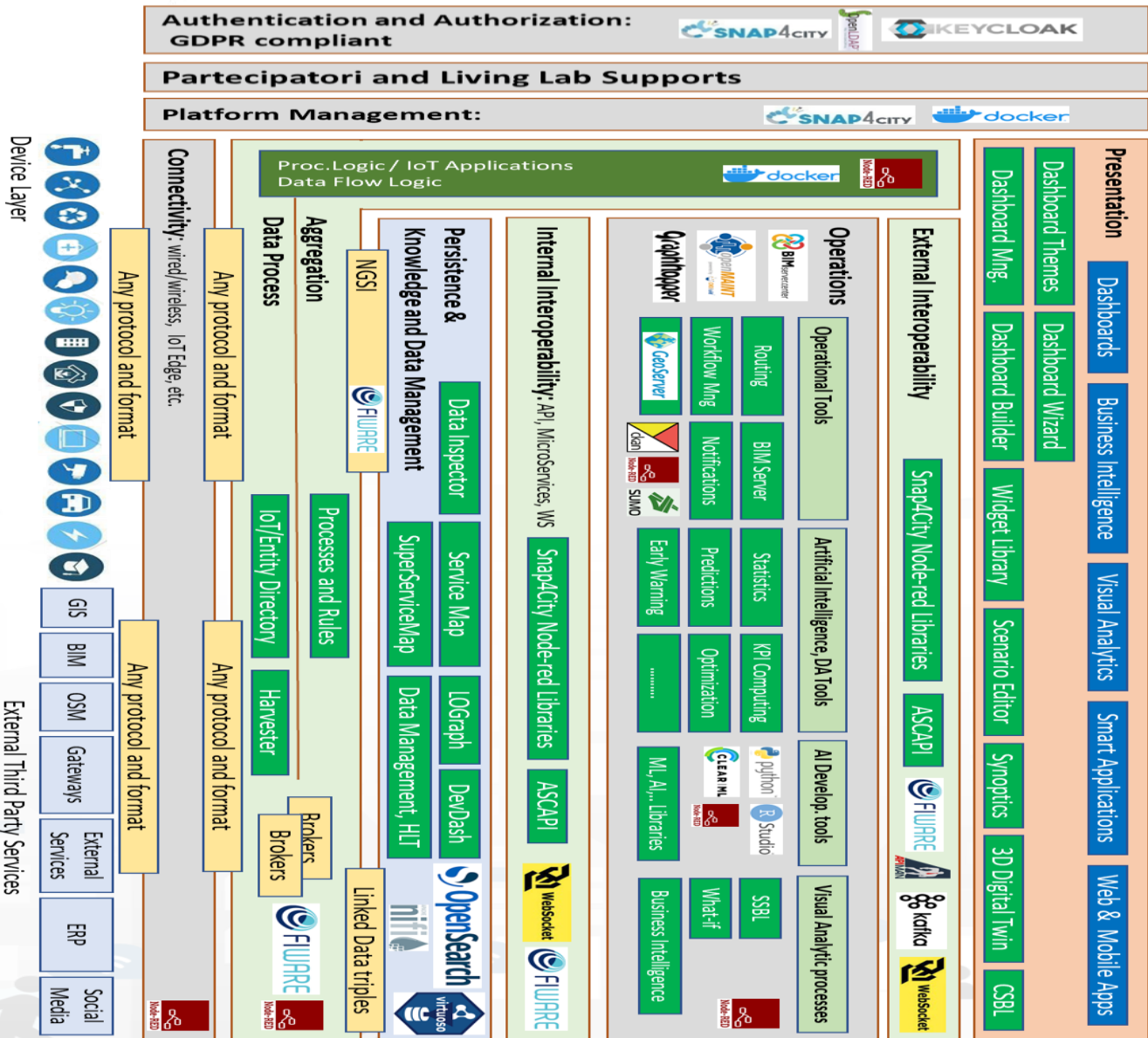
Digital Twin Development Platform



Technical Architecture







- Presentation**
- Dashboards
 - Business Intelligence
 - Visual Analytics
 - Smart Applications
 - Web & Mobile Apps
- Dashboard Themes, Dashboard Wizard, Dashboard Mng., Dashboard Builder, Widget Library, Scenario Editor, Synoptics, 3D Digital Twin, CSBL

- Traffic Optimiz.
- TrafficLightPlan
- PublicTransport
- Parking Mng.
- Lighting Mng.
- Building Mng.
- Environment
- Waste Mng.
- Sharing/pool
- Energy Mng.
- Tourism Mng.
- Mobile Apps



Requirements and Objectives

- Serve as a **City Dashboard, App User Interface**, etc.
 - Real time and historical data, any device, sensors and actuators
 - Sensors, KPI, maps, data trends, real time data, charts, etc.
 - Multi domain, smart city + industry 4.0 scenarios
- Referral / **historical data, and Open Data**:
 - shadow, access (API, storage, any protocol), production of OD, export
- **Data Driven Real Time communication & processing**:
 - IOT Applications, IOT edge, multiple operating systems, embedded systems, **MicroServices**
 - in/out data driven from/to the field into: applications, notifications, etc.
- **Data Analytics**: Machine Learning, statistics, reasoning, ...
- **Serve as Living Lab**: open innovation, co-working; collaborative work; sharing: data, processes, dashboard, experiences, solutions,
- Experimented on **large scale cases**

SELECT
for Cities



Non functional requirements

- **Open Source** based 100%
 - Open **Standard** for communication and API for In/Out
- **Interoperability**: protocols, internal API, Smart City API, ca , integrate with legacy conditions in place, modular, reusable,...
 - Open to proprietary protocols as well, any protocol, any format
- **Data driven**, for reading and data analytic
- **Scalable, Robust, Distributed** and Decoupled, modular, Service Oriented, open to external services and data sets, big data
- **Heterogeneous**: any device, private and public, custom and..
- **Security** by Design: HTTPS, TLS, ... compliant with EC
- **User Centric** Design: privacy by Design (and **GDPR**), personalized, personal data management, ...

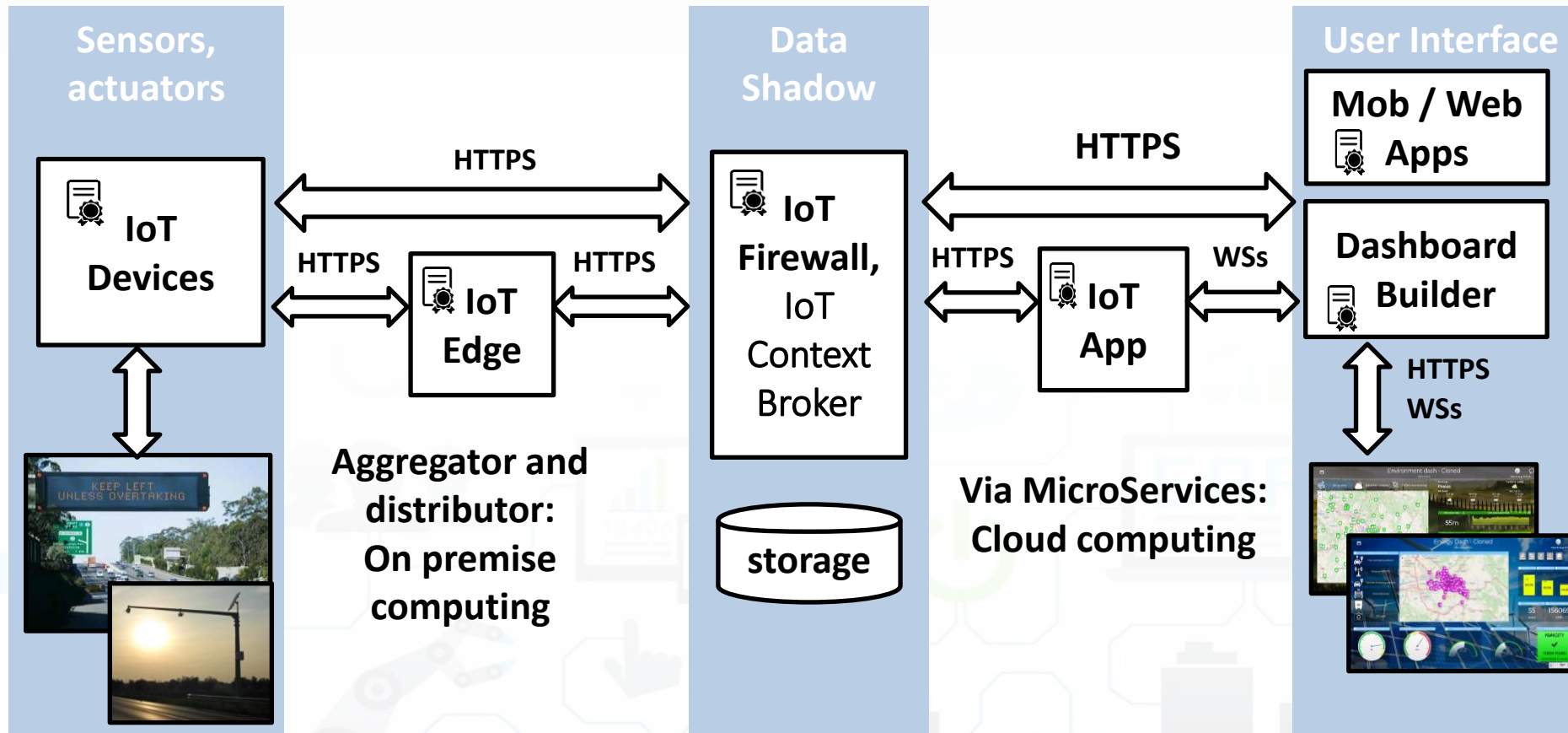


Security/Privacy Requirements



- **Managing** private data together with public data
- **Private data management** according to GDPR
 - Browsing, downloading, controlling rights, delegating access, revoking accesses, etc.
 - Keep them safe
- Secure enough to delegate management of data regarding public security:
 - Data that could be used against us by some terrorist, or anyway by someone with some bad intention, for example to access in our home when we are far away, etc.

The secure stack

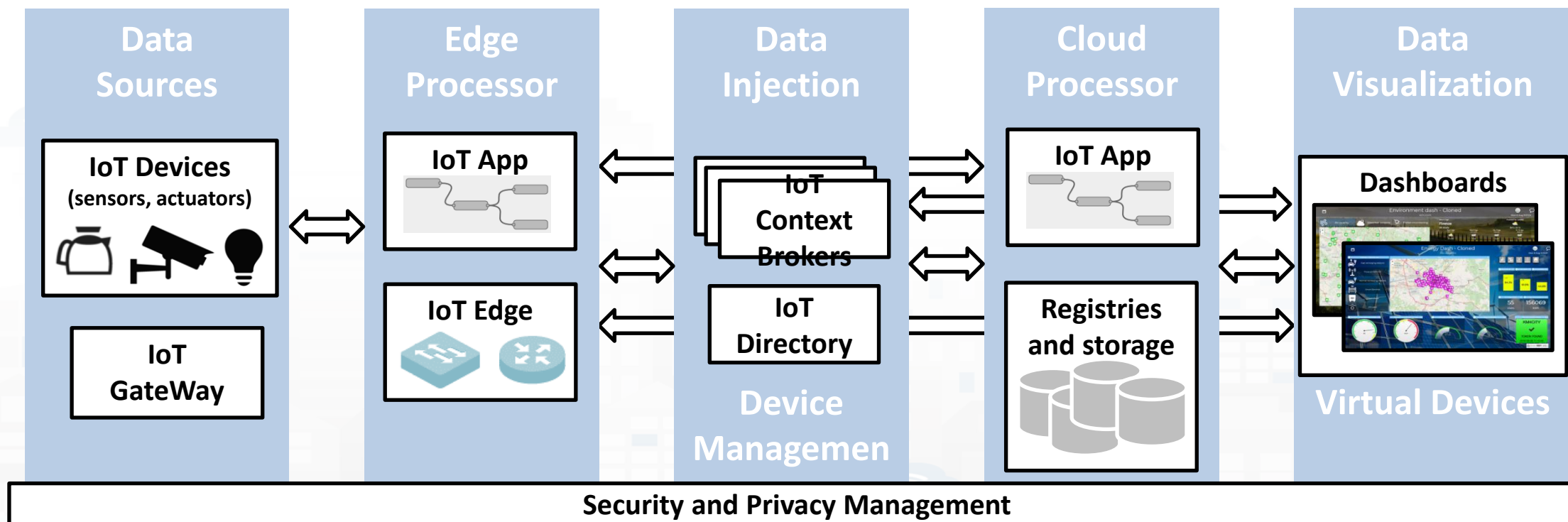


Complexity in Smart City IOT Platforms


End to End security

– From IOT Devices to Dashboard (user interface)

- H2M
- M2M



How to adopt Snap4City



On your premise



Smart City as a Service

- Supporting Org
- 100% Open Source Platform: Github
- Further developments
- Publishing Appliances and Dockers
- Training courses, docs
- Consulting
- Forums
- Etc.



Installation on your premise

- Virtual Machines or Dockers
 - Different configurations
 - From small to scalable
 - Exploiting your legacy tools
 - Interoperable with any tool
 - No vendor lock-in, No tech lock-in
- Mixed solutions! For example:**
- Start on Cloud as Smart City as a Service
 - Migrate on premise on the fly
 - Start on Cloud into a sand box
 - Pass to install on premise what you need



Snap4City platforms

- **Public accessible and under our control:**
 - <https://www.snap4city.org> : by DISIT lab, on private Cloud
 - <https://platform.snap4.eu> : by Snap4 SRL, on ARUBA public cloud
 - <https://www.snap4ai.org> : Genova for OceanRace with AXIS on AWS public cloud
 - **Other platform are presently under control of third parties:**
 - <https://www.cityconn.cloud/> : Asymmetrica, on Public Cloud (by Snap4 setup)
 - Etc.
 - **Many others are private and not accessible**
 - On Public or private clouds
- List of published platforms: <https://www.snap4city.org/661>
 - Others are not listed for the presence of NDA

TOP

Interoperability of Snap4City Platform




Standards and Interoperability (6/2023)



Compliant with:

- **IoT:** NGSi V2/LD, LoRa, LoRaWan, MQTT, AMQP, COAP, OneM2M, TheThingsNetwork, SigFOX, Libelium, IBIMET/IBE, Enocean, Zigbee, DALI, ISEMC, Alexa, Sonoff, HUE Philips, Tplink, BACnet, TALQ, Protocol Buffer, KNX, OBD2, Proximus, ..
- **IoT model:** FIWARE Smart Data Model, Snap4City IoT Device Models
- **General:** HTTP, HTTPS, TLS, Rest Call, SNMP, TCP, UDP, SOAP, WSDL, FTP, FTPS, WebSocket, WebSocket Secure, GML, WFS, WMS, RTSP, ONVIF, AXIS TVCam, CISCO Meraki, OSM, Copernicus, The Weather Channel, Open Weather, OLAP, VMS Milestone,
- **Formats:** JSON, GeoJSON, XML, CSV, GeoTIFF, OWL, WKT, KML, SHP, db, XLS, XLSX, TXT, HTML, CSS, SVG, IFC, XPD, OSM, Enfuser FMI, Lidar, gITF, GLB, DTM, GDAL, Satellite, D3 JSON, ...
- **Database:** Open Search, MySQL, Mongo, HBASE, SOLR, SPARQL, ODBC, JDBC, Elastic Search, Phoenix, PostGres, MS Azure, ..
- **Industry:** OPC/OPC-UA, OLAP, ModBUS, RS485, RS232,..
- **Mobility:** DATEX, GTFS, Transmodel, ETSI, NeTEx, ..
- **Social:** Twitter, FaceBook, Telegram, ..
- **Events:** SMS, EMAIL, CAP, RSS Feed, ..
- **OS:** Linux, Windows, Android, Raspberry Pi, Local File System, AXIS, ESP32, etc.

<https://www.snap4city.org/65>



Interoperability

Part 5

- Federation of Snap4City Smart City platforms

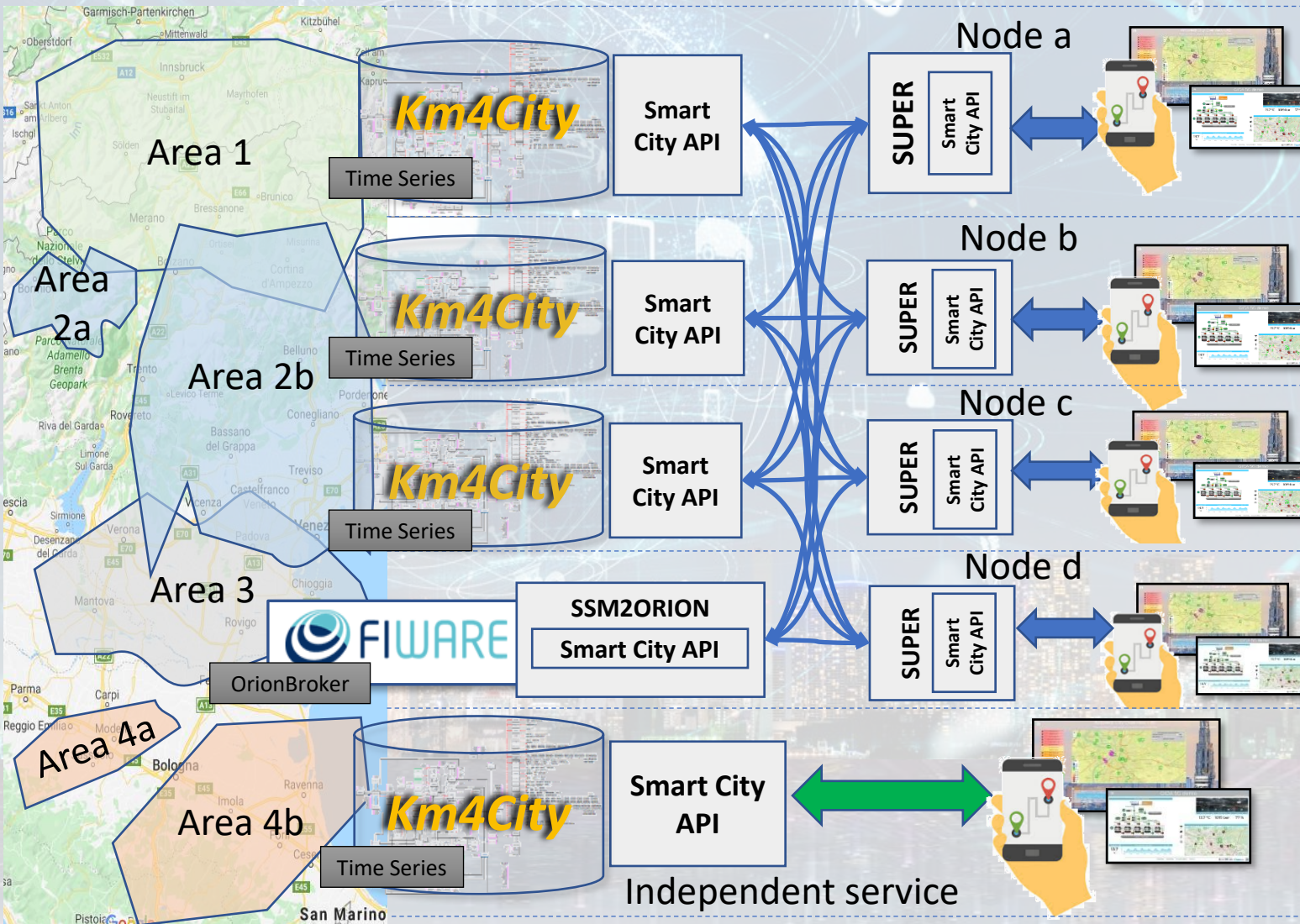
Part 6

- **Proc.Logic/IoT App working on multiple Snap4City Platforms**
- **Authentication Interoperability**
- **GIS Interoperability**
- **Ingestion of Public Transportation data:**
 - GTFS, Transmodel, GTFS RT, NeTEx, etc.
- **CKAN interoperability**
- **IOT Devices integration**
 - MQTT, Libelium, LORA, AIRQINO, SIGFOX, AXIS Camera, **OBD2**, ..
- **Satellite data Ingestion**

Part 3

- ***Open Maintenance Ticketing Interoperability***
- ***Telegram Interoperability***
- ***Social Media interoperability***

Federation of Smart City Services



- **Km4City Semantic Reasoner**
- **ServiceMap interoperability**
- **Seamless for multiple Mobile Apps**
- **Smart City API**
- **Super:**
 - distributed access and sharing services
 - Each city control its own data
 - Final user can pass from one city / area to another in seamless manner: without changing the mobile Apps

TOP

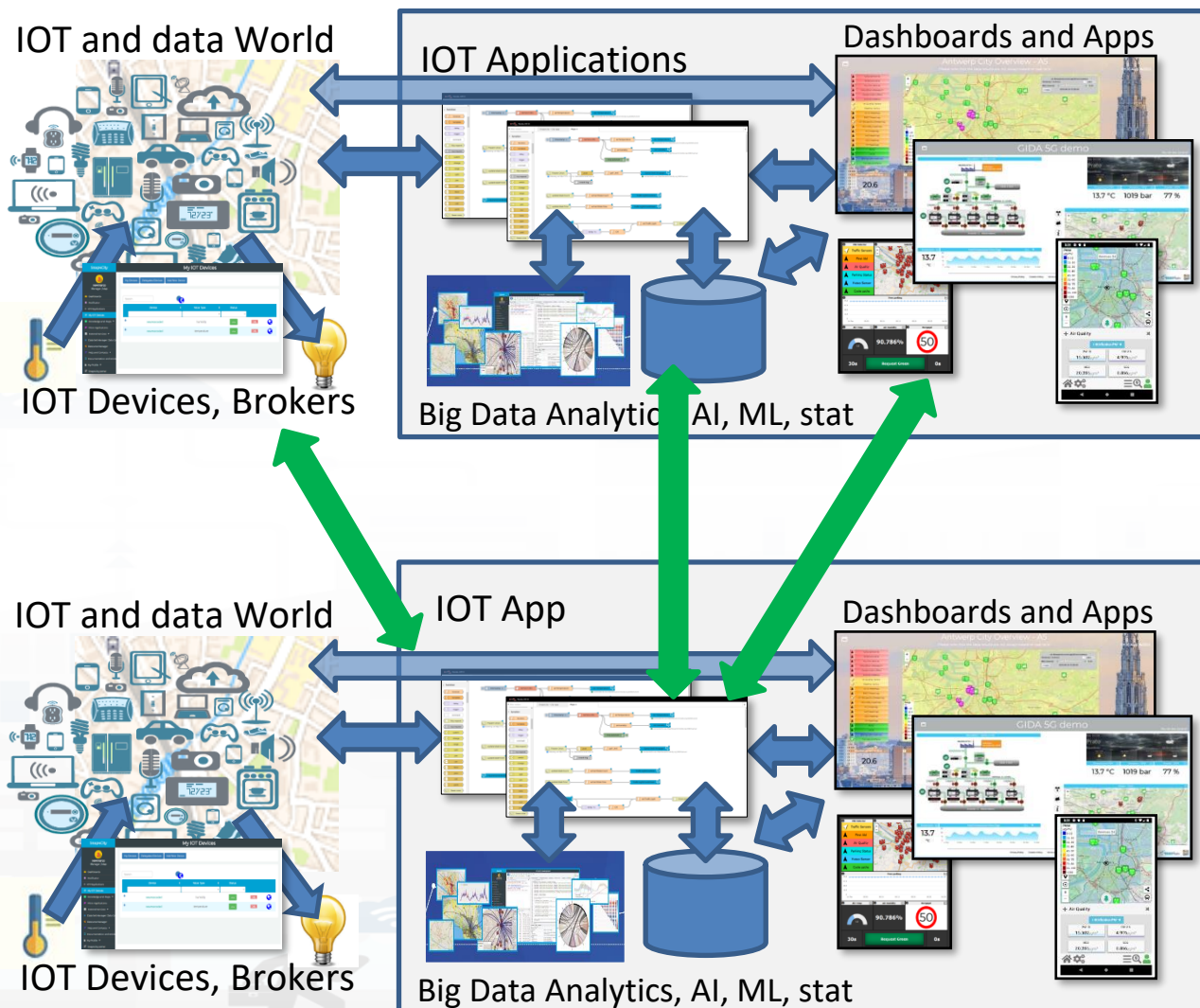
Proc.Logic/IoT App working on multiple Snap4City Platforms



Distributed Computing

- The Snap4City Libraries on Node-RED support the management of Multiple Snap4City Platforms Installations
- It is possible to:
 - Have in different Blocks/nodes, different registrations to different Snap4City Installations/platforms or Users
 - Get/Send data from/to a Snap4City Installations/Users and send/get to/from another
 - Have Multiple Brokers on multiple installations and users
 - Creating collaborative distributed processing that work and share data and processing in multiple platforms based on Snap4City or different.

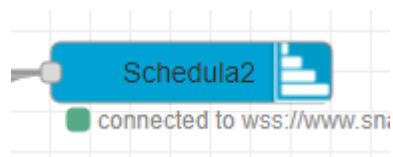
Snap4City Multidomain Applications



Any Snap4City Installation
Different domain
Different user
Different auth./authoriz. System
Etc..

Any Snap4City Installation
Different domain
Different user
Different auth./authoriz. System
Etc..

Example on Controlling Dashboards multiple domains



Edit bar-series node

Delete Cancel Done

Properties

Authentication snap4city-authentication

Dashboard Name snap4city-authentication

Widget Name Schedula2

Edit Dashboard View Dashboard

You must have an account with Snap4city to use this node. You can register for one [here](#).

Edit bar-series node > **Edit snap4city-authentication node**

Delete Cancel Update

Properties

Name *ID of a new Authentication site/user*

Domain https://www.snap4city.org

Username testaxisvenaria

Password

Is Main Account?

You must have an account with Snap4city to use this node. You can register for one [here](#).

TOP

Snap4City

Authentication Interoperability



Authentication and SSO

- Authentication in Snap4Tech is based on KeyCloak which is based on SAML, <https://auth0.com/blog/how-saml-authentication-works/>
- Different Versions of interoperability Authentication and Single Sign On, SSO, are available on demand, with
 - Spid, Public Digital Identity System, <https://www.spid.gov.it/en/>
 - EIDAS (electronic IDentification Authentication and Signature), <http://www.agid.gov.it/en/platforms/eidas>, <https://digital-strategy.ec.europa.eu/en/policies/eidas-regulation>
 - CIE, Electronic Identity Card https://ec.europa.eu/info/strategy/priorities-2019-2024/europe-fit-digital-age/european-digital-identity_en
 - RealMe NZ, <https://www.realme.govt.nz/>

TOP

GIS Data Import and Export: WFS and WMS

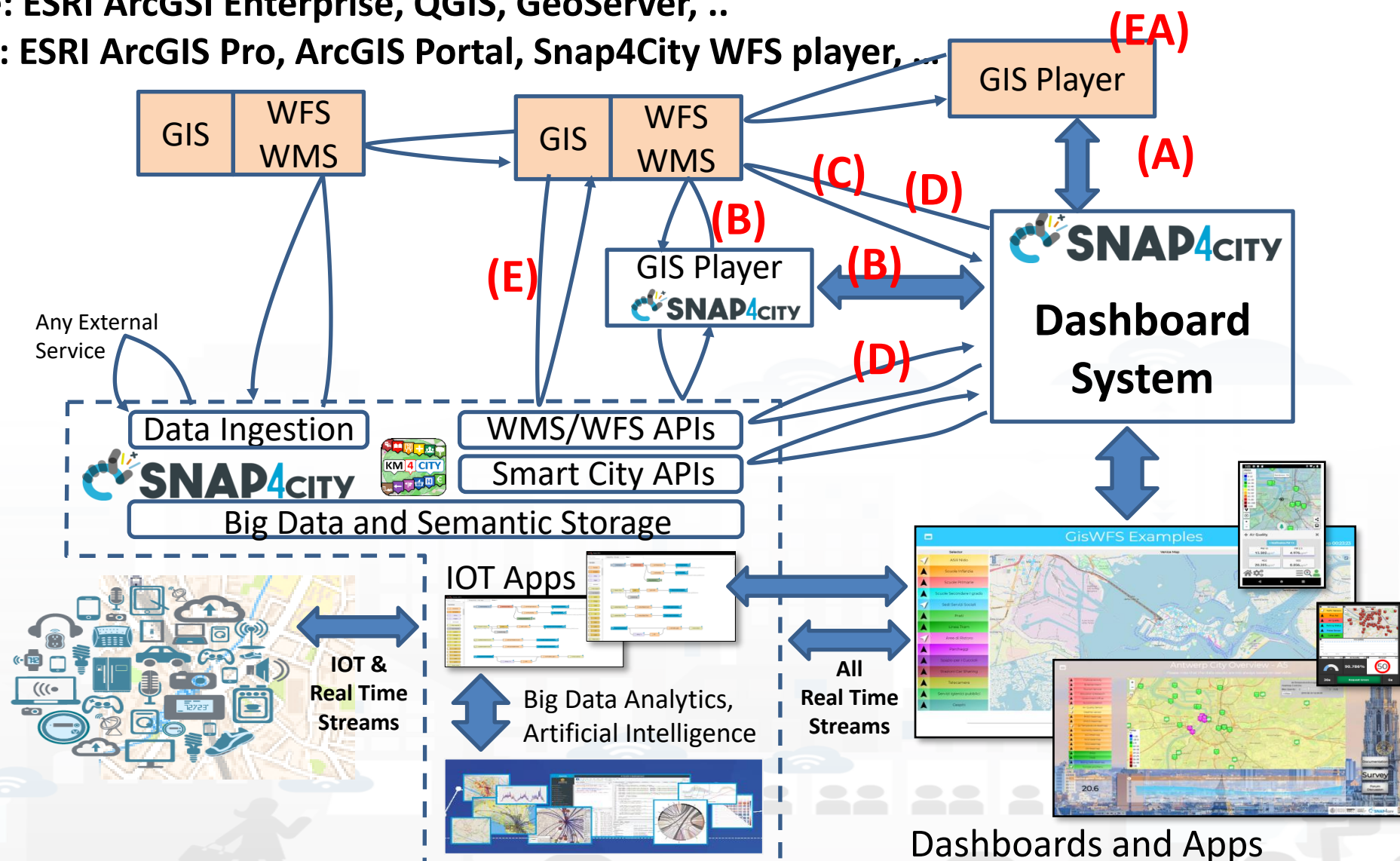


<https://www.snap4city.org/drupal/node/368>

GIS vs Sna4City

GIS Server can be: ESRI ArcGSI Enterprise, QGIS, GeoServer, ..

GIS Player can be: ESRI ArcGIS Pro, ArcGIS Portal, Snap4City WFS player, ...



- **GIS:**
 - Geographic Information System
- **WMS:**
 - Web Map Service
- **WFS:**
 - Web Feature Services

(B) GIS data on Dashboard via Snap4City GIS Player

- DISIT Lab has ESRI ArcGIS Enterprise 10.6 installed
- Snap4City has its WFS Player <https://main.snap4city.org/widgets/venezia/index.php>
- Snap4City Dashboard uses as External Service: Snap4City GIS viewer via WFS/WMS: <https://main.snap4city.org/view/index.php?iddashboard=MTIxNg>



The screenshot displays the Snap4City GIS Player interface. At the top, a green header reads "GIS WFS WMS connected" and shows the date and time "Tue 24 Sep 07:55:54". The main area features a map of Venice with various colored markers and lines representing different data layers. A popup window is open over a specific location, displaying the following information:

- Codice: 712155
- Ambito: s.michele, cimitero
- Tipo: decorativo
- Giacitura: pianeggiante
- Superficie: 4614.72396

On the right side of the map, there is a legend titled "Enable/Disable Layers" with the following items:

- WC
- VerdePrato
- Telecamere
- StazioniCarSharing
- SpazioCucchioli
- SediServiziSociali
- ScuoleSecondarelgrado
- ScuolePrimarie
- ScuoleInfanzia
- Parcheggi
- LineaTram
- FermateTram
- Cespiti
- AsiliNido
- AreeRistoro

At the bottom of the interface, there are links for "Privacy Policy", "Cookies Policy", "Terms and Conditions", and "CONTACT US". Logos for "UNIVERSITÀ DEGLI STUDI FIRENZE", "DINFO", "DISIT", and "SNAP4CITY" are also visible.

(C) Dash with Snap4City GIS widget and Selector

- DISIT Lab has ESRI ArcGIS Enterprise 10.6 installed
- Snap4City has its WFS / WMS widget / Player
- Snap4City Dashboard shows WFS/WMS data via Special GIS Widget Map:
 - <https://www.snap4city.org/dashboardSmartCity/view/index.php?idashboard=MTQwMw==>
- Snap4City can use **Selector** to select WFS / WMS sources to be shown from ESRI ArcGIS (as well as from any other WFS service) on Widget map

GisWFS Examples Sun 22 Sep 15:02:26

Selector

- ASili Nido
- Scuole Infanzia
- Scuole Primarie
- Scuole Secondare I grado
- Sedi Servizi Sociali
- Prati
- Linea Tram
- Aree di Ristoro
- Parcheggi
- Spazio per i Cuccioli
- Stazioni Car Sharing
- Telecamere
- Servizi Igienici pubblici
- Cespiti

Venice Map

URP - UFFICIO RELAZIONI CON IL PUBBLICO - MESTRE

DETAILS	DESCRIPTION
Description	Value
id_sede	170
indirizzo	PIAZZALE LUIGI CANDIANI (Mestre Centro), 5
sub_codice	2720
num_civico	5
barra	-
id_ent	1
ente	Comune di Venezia
pk_id	170

Privacy Policy Cookies Policy Terms and Conditions Contact us

The Snap4City Widget Map allows to **mixt WFS GIS sources with Smart City API**
<https://www.snap4city.org/dashboardSmartCity/view/index.php?idashboard=MTM5NA==>

Snap4City vs GIS, WFS/WMS

- GIS data:
 - Ingested via WFS/WMS protocols, and then managed as the other data. Data ingestion from GIS server can be performed via ETL processes, or directly from Dashboards
 - Shown on Dashboards via third party GIS tools as External Services
 - Shown on Dashboards using Special GIS Widget Map which directly access to GIS data via WFS/WMS
 - Heatmaps and Maps are distributed via a GeoServer
- Snap4City can interact with ArcGIS Real Time Events via MQTT protocol as well
- [Snap4City vs GIS solutions and connections](#)

TOP

Ingesting Service *Transport Offers*



Public Transport Information/file/streams

- **Other sources as ODM and POI: parking, sharing, etc.**
- **Models used for:** busses, train, ferry, metro, tramways, etc.
- **Include:**
 - Public Transport Lines, Rides with paths and timeline, stops, polylines for paths, etc.
 - real time data about the position of the vehicles: train, busses, etc.
 - Multi operator data
- **Information is modelled as**
 - **GTSF** format: multiple files in XML
 - **Transmodel** format
 - **Netex** format
- **GTSF files can be ingested on Snap4City via**
 - **Python** which takes GTFIS files and convert them in triples «.n3» file for the Knowledge Base
 - https://github.com/disit/smart-city-etl/tree/master/TrasformazioneTPLBus_new_model/Triplification/Models
 - Former version: https://www.snap4city.org/download/snap4cityETL/TPL_bus_gtfs/
 - **GTFIS RT can be ingested via IoT App and sent to the Broker**
 - **Chouette** and then
 - using a Python developed by **Snap4City to converter** to produce Triples for the Knowledge Base, service map
 - <https://github.com/disit/snap4city/blob/master/Snap4CityGTFIS/chouette-gtfs-n3.py>
- **Transmodel (EN12896) or Neptune files can be ingested in Snap4City via**
 - **Chouette** and then, with a certain level of adaptation,
 - using a Python developed by **Snap4City to converter** to produce Triples for the Knowledge Base, service map
 - <https://github.com/disit/snap4city/blob/master/Snap4CityGTFIS/chouette-gtfs-n3.py>

- Interoperable with: GTFS, Transmodel, Neptune and «NeTEx»



Public Transport Offer

- Via
 - Dashboards
 - MicroApplications
 - Mobile Apps
 - ServiceMap

TOP


Integration with CKAN Open Data Manager and Portal



Snap4City vs CKAN

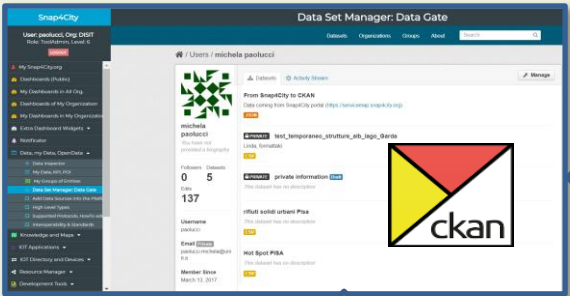


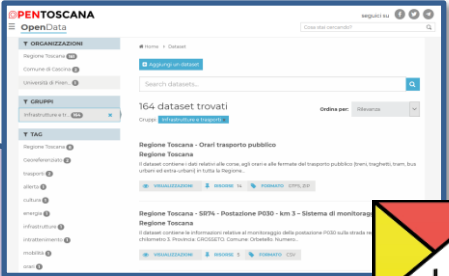
Snap4City Portal and Integrated tools



Advanced Snap4City APIs and Micro Services

Datagate

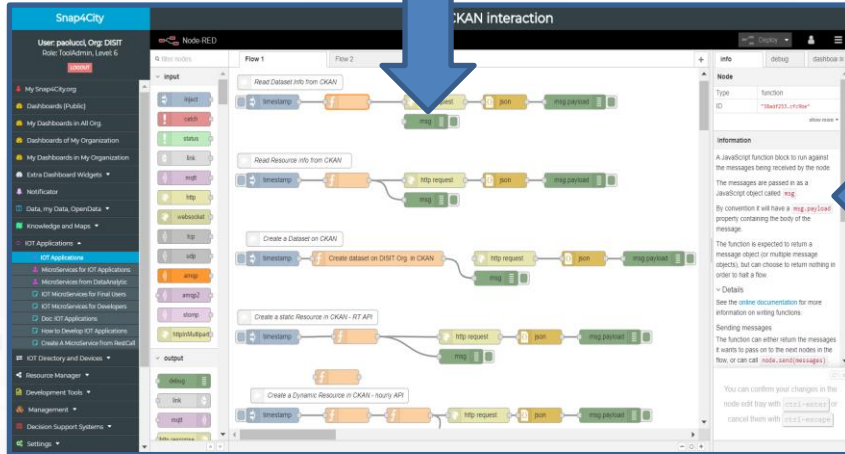





Harvesting and Publishing

Open or Private External CKAN Data Portals

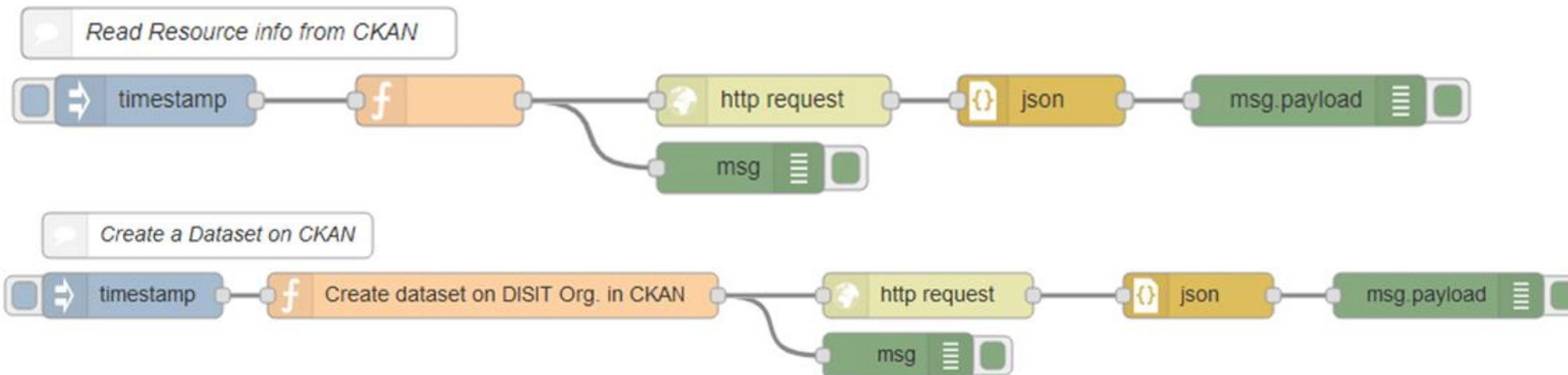
CKAN interaction

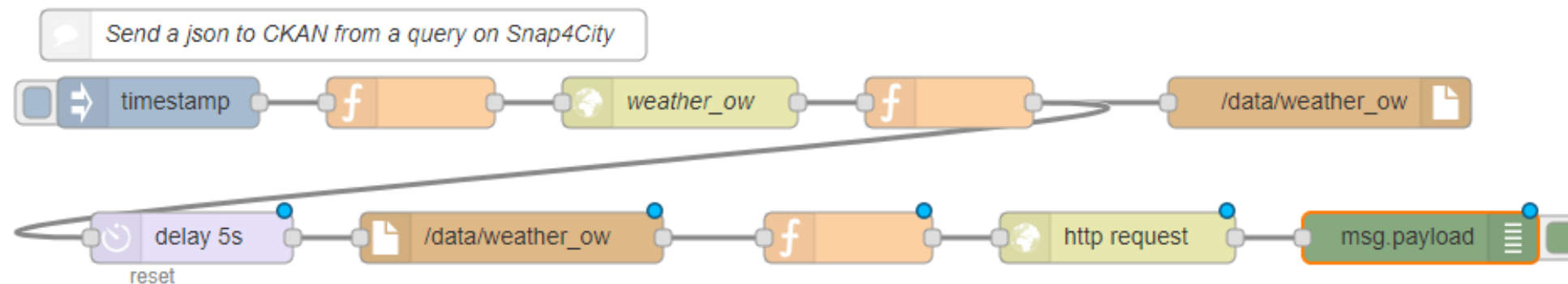
Automatize:

- Import data from CKAN to Snap4City
- Upload Public Data from Snap4City to CKAN
- Data Harvesting
- Dashboards and Mobile/Web Apps creation

Some IOT App segments



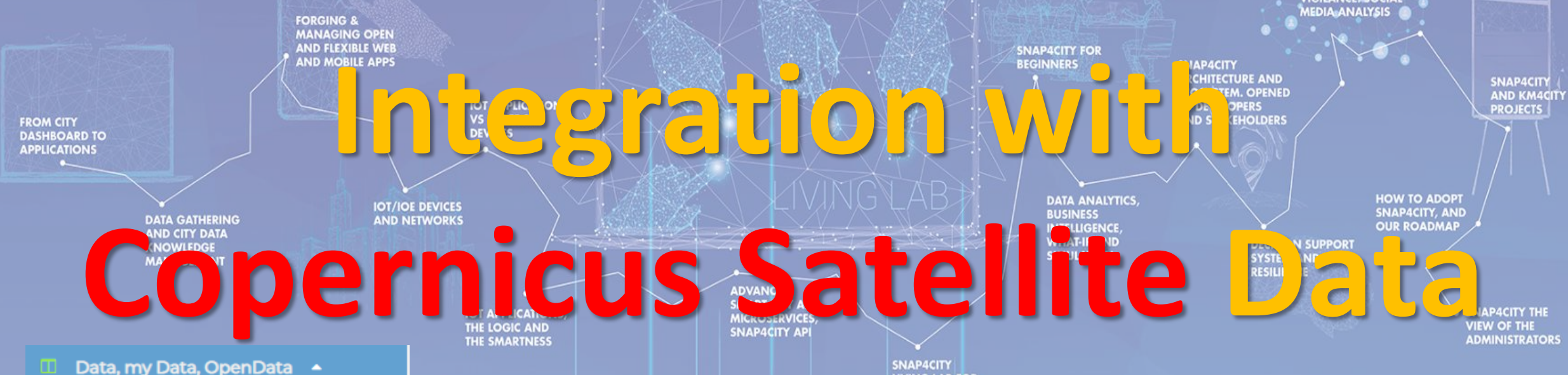
Almost all the calls to CKAN are quite similar



- **TC9.17 – CKAN vs Snap4City Integration and Interaction**
 - automating the *Read of a Dataset Info* from [CKAN](#)
 - automating the *Read of a Resource info* from [CKAN](#)
 - automating the *Creation of a Dataset* on [CKAN](#)
 - automating the *Creation of a static Resource* in [CKAN](#)
 - automating the *Creation of a dynamic Resource* in [CKAN](#)
 - automating the *Sending of a json* to [CKAN](#) from a query to Snap4City to perform any other action on the Smart City
- **Data Set Manager: Data Gate / CKAN federated**

TOP

Integration with Copernicus Satellite Data



- Data, my Data, OpenData
- Data Inspector
- MyKPI, MyData, MyPOI
- My Groups of Entities
- View/Set MyPOI on Tuscany
- Data Table Loader (Excel)
- POI Loader (Excel)
- Harvest Satellite Copernicus Dat...
- HeatMap Manager
- ColorMap Manager



Needs

- In the Smart City context there is the needs of
 - **Accessible and affordable** data: spatially and temporally dense
 - **Reducing costs** for data gathering.
 - Sensors are good, but are scattered and very expensive
 - Reduce **costs for maintenance** of data gathering solutions
 - Sensors have high costs of maintenance: repairing, battery changes, calibrations, attacks, etc.
 - **Validation** of data.
- Satellite data may be a solution to some of those problems, while other have to be managed.

Smart City: Satellite Data vs Sensors Data


- **From Satellites, many sources, different resolutions, open/closed:**
 - Ozone, NO₂, SO₂, Aerosol, CO, etc.
 - Temperature, vegetation, land usage
 - Evolution of soil usage: with high seasonality, and weather impact
 - Air traffic derived data
 - Water traffic usage data
 - Many other technical measures....
 - **Spatial and temporal resolution ???**
- **From Sensors and other sources:**
 - Pollutant: PM₁₀, PM_{2.5}, NO₂, NO, SO₂, CO₂, ...
 - Weather: temperatures, humidity, wind, DEW, etc.
 - Other: Traffic flow sensors, people flow, parking, etc.
 - Air/lidar measures from flights: vegetation, land usage
 - **Scattered data, specifically positioned, no dense data**

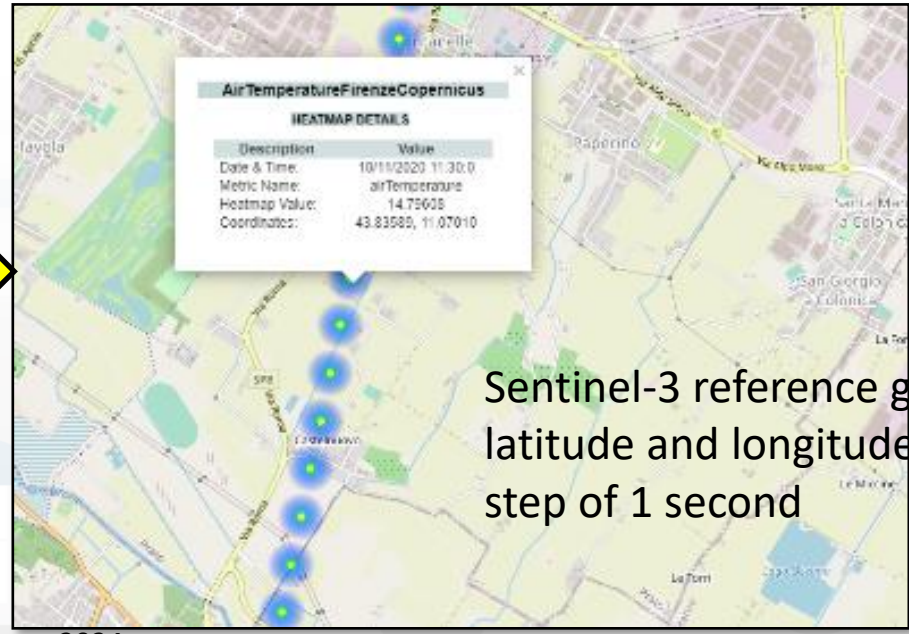
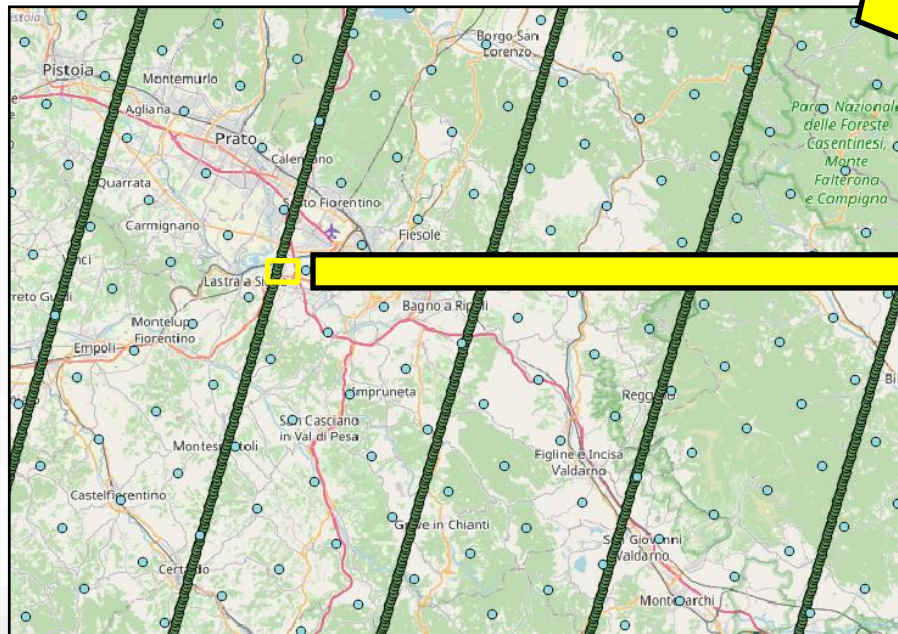

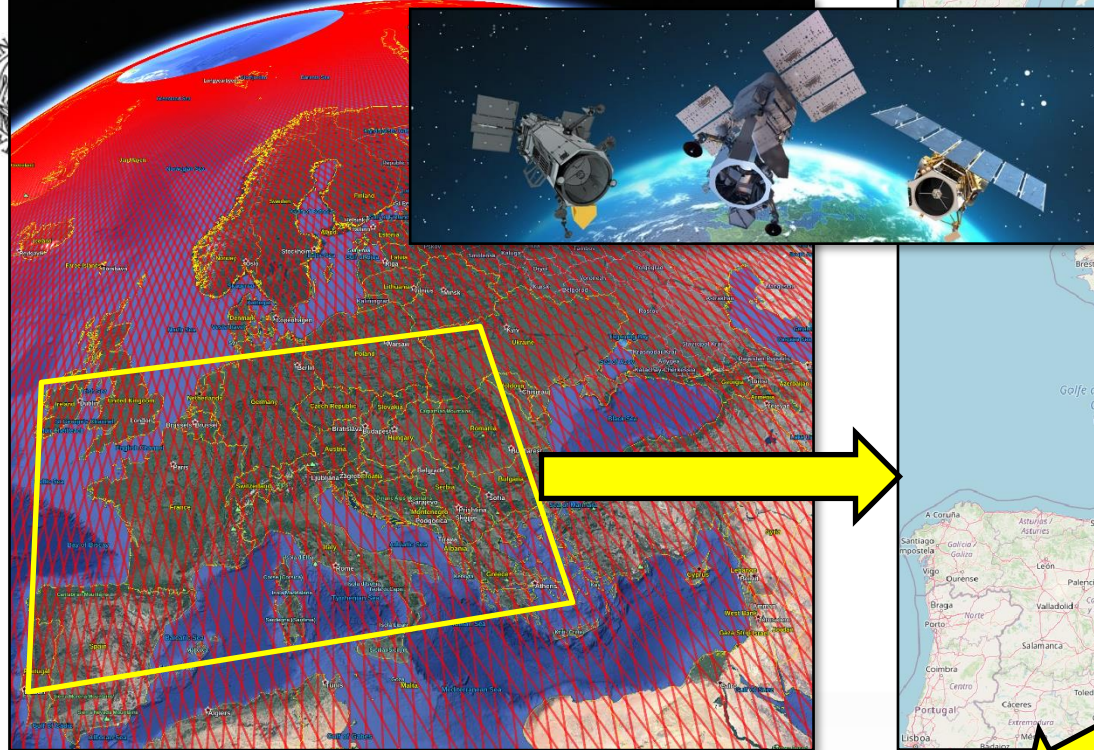


<https://www.copernicus.eu/en/copernicus-satellite-data-access>

Satellite data

- **A large number of measures, not accessible from ground level sensors**
- **Complex data stream acquisition**
 - Data Transformation by knowing the satellite model is needed
 - Complex for small area since satellite products are typically large area
- **Temporal and spatial resolutions (lat, lon)**
 - They are not matrices actually
 - They are not always taken on the same places
 - Resolution may be not enough for specific city area analysis
 - No event driven data
- **View from the space:**
 - Affected by cloud and weather
 - Measures of the column of air and not at the ground level

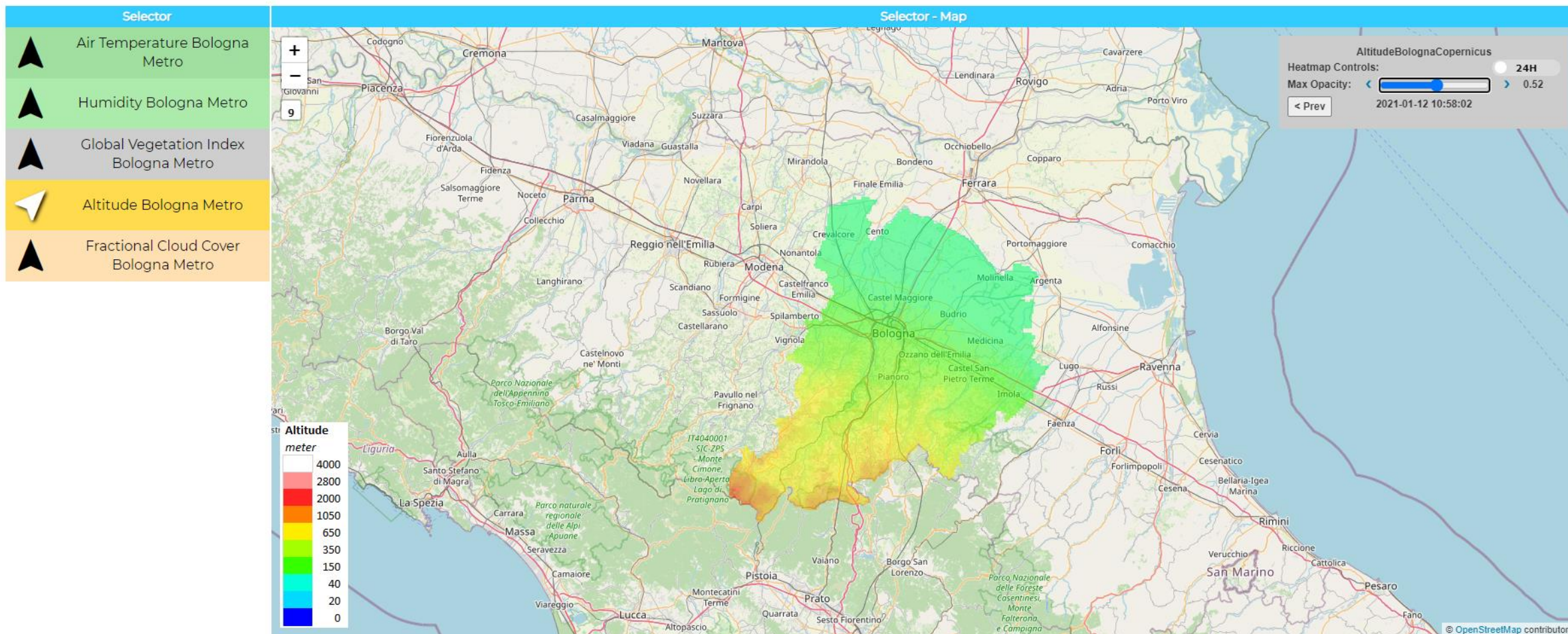




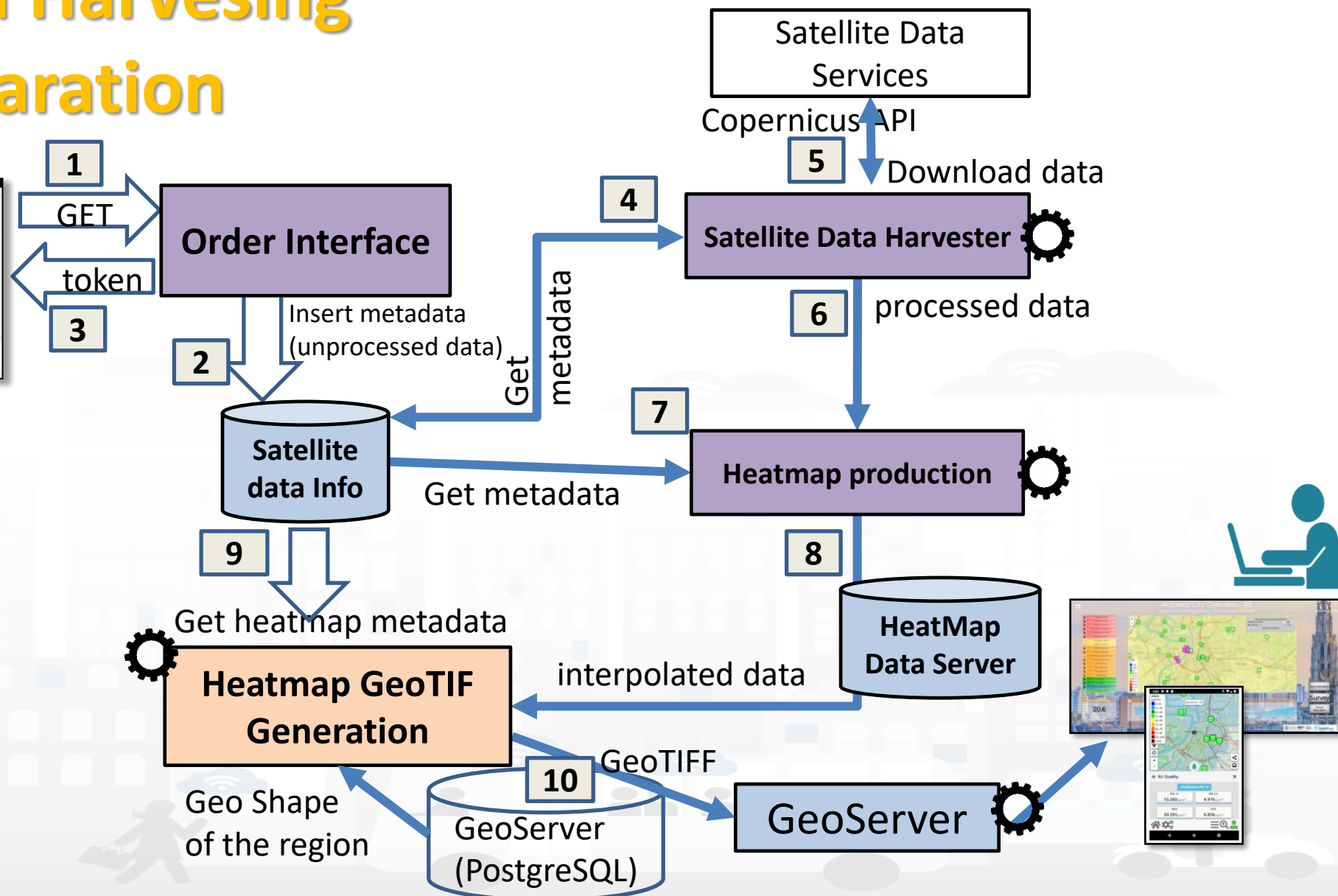
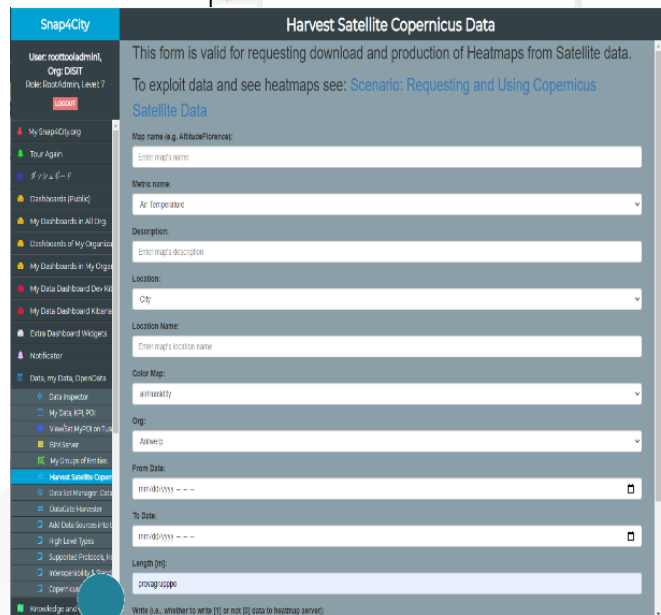
Sentinel-3 reference geocentric latitude and longitude, time step of 1 second

Bologna Metropolitan Area Copernicus Data

Sat 16 Jan 20:08:03

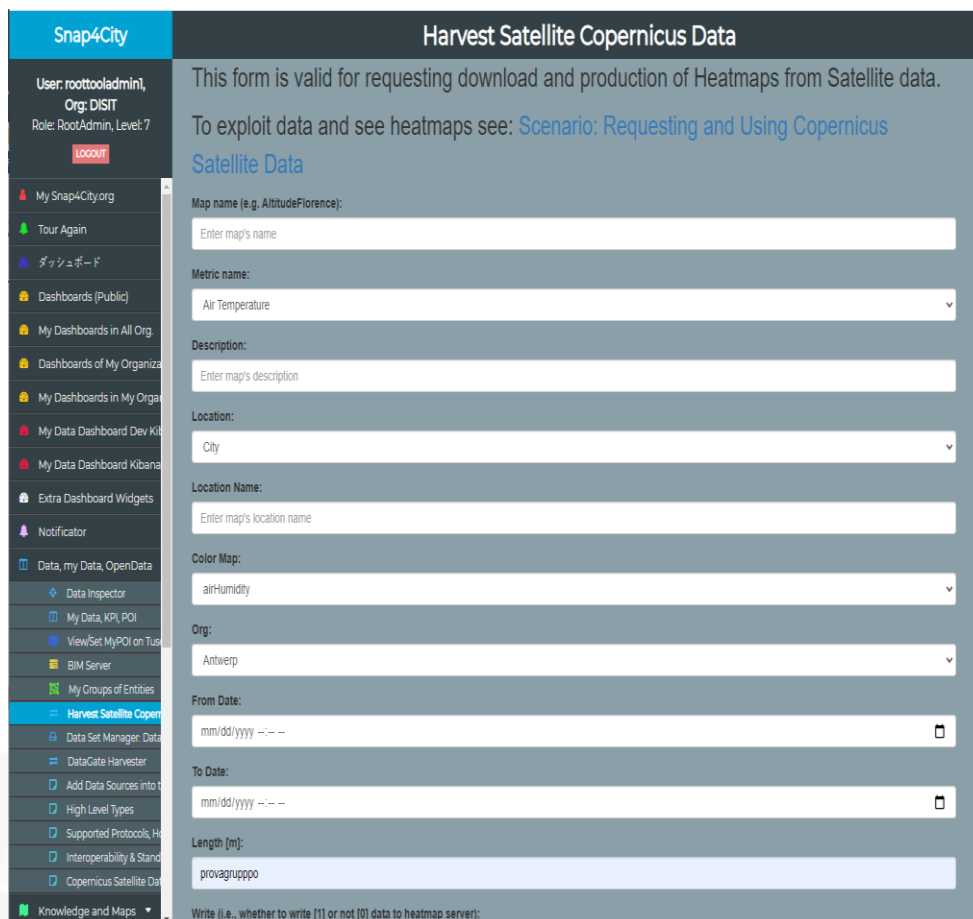


Satellite Data Harvesing and Preparation



Compernicus Data Request: Sci-Hub

<https://www.snap4city.org/671>

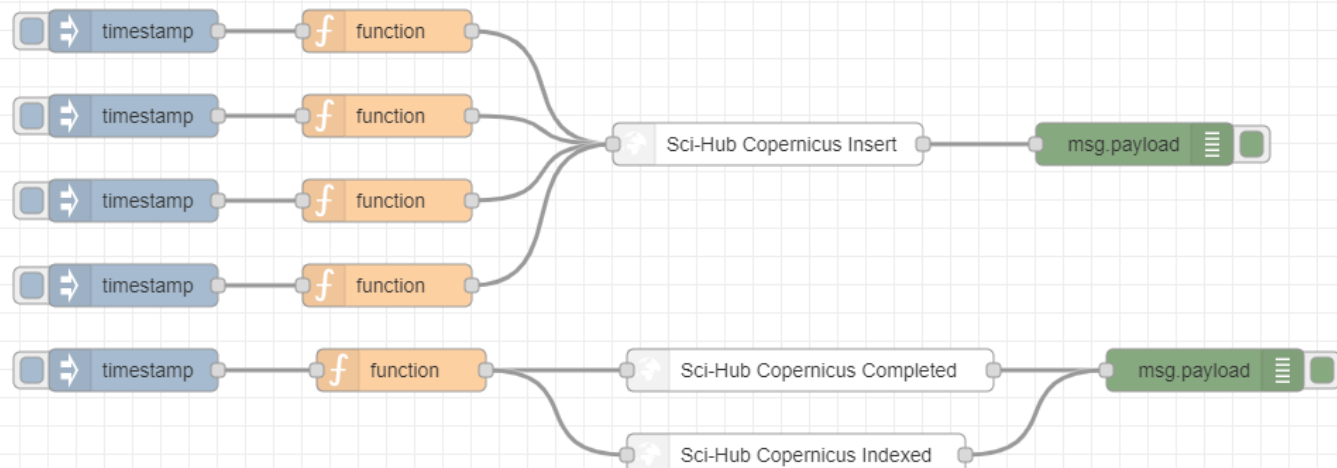


The screenshot shows the Snap4City web interface. On the left is a navigation sidebar with various menu items. The main content area is titled 'Harvest Satellite Copernicus Data' and contains a form for requesting data. The form includes the following fields:

- User:** rootooladmin, Org: DISIT, Role: RootAdmin, Level: 7
- Map name (e.g. AltitudeFirenze):** Enter map's name
- Metric name:** Air Temperature
- Description:** Enter map's description
- Location:** City
- Location Name:** Enter map's location name
- Color Map:** airHumidity
- Org:** Antwerp
- From Date:** mm/dd/yyyy -- --
- To Date:** mm/dd/yyyy -- --
- Length [m]:** provagruppo
- Write (i.e., whether to write [1] or not [0] data to heatmap server):**

- **Map name:**
- **Metric name:** AirTemperature, Humidity, Altitude, OLCI Global Vegetation Index, Cloud Fraction, etc.
- **Description:** a generic description;
- **Location:** select the level the data have to be taken and [heatmap](#) created. It is possible to specify one of the following: City, Country, State or Postal Code;
- **Location Name:** specify here the location: the name of a City or "Città Metropolitana di Firenze", or "Toscana" as State or "Italy" as Country, etc.;
- **Color Map:** color map visualization for example: airHumidity, ogvi, altitudeHQ, airTemperatureHQ, FractionalCloudCoverLQ, From those of Snap4City
- **Org:** specify the organization in Snap4City from the available list;
- **From Date - To Date:** use these to forms to specify the time period of the data to be downloaded. Please note that at least you have to specify at least 1 day period since satellite data are typically updated 1 times per day. If a longer period is specified, all data included in the period will be taken and, according to the available data, more date sets and [heatmaps](#) will be generated covering the time period;
- **Length:** specify here the dimension in meters of squared area, for example 700 for obtaining points values in a grid of 700x700 meters;
- **Write:** (1) to have data on piking and database, or (0) to do not have data thus obtaining only the heatmap
- You need to have a TOKEN to use the service 😊

Copernicus data request via IoT Apps



Setup **Function** Close

```
1 msg.payload = {
2   "map_name": "AirTemperatureBolognaCopernicus",
3   "description": "Air Temperature Bologna",
4   "location": "city",
5   "location_name": "Città metropolitana di Bologna",
6   "color_map": "airTemperatureHQ",
7   "org": "DISIT",
8   "from_date": "2021-01-01T00:00:00",
9   "to_date": "2021-01-01T23:59:00",
10  "length": "700",
11  "write": "1",
12 }
13 return msg;
```

Edit Sci-Hub Copernicus Insert node

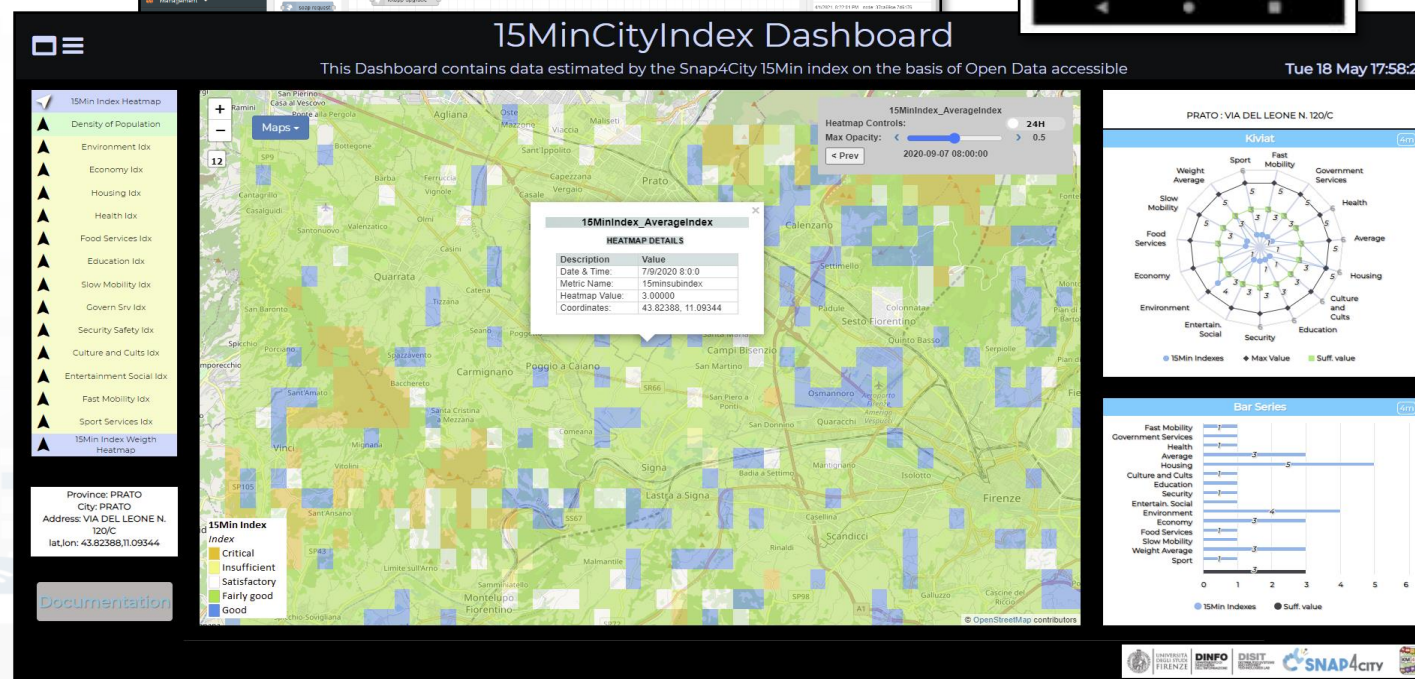
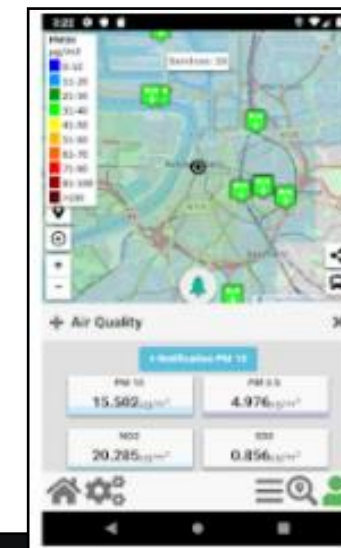
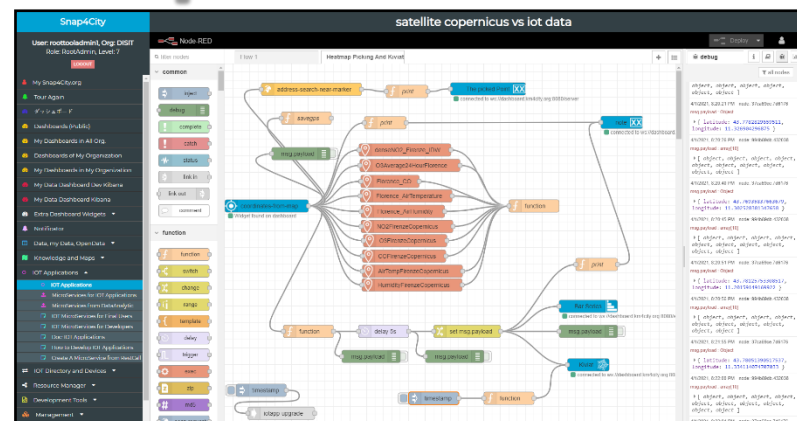
Cancel Done

Properties

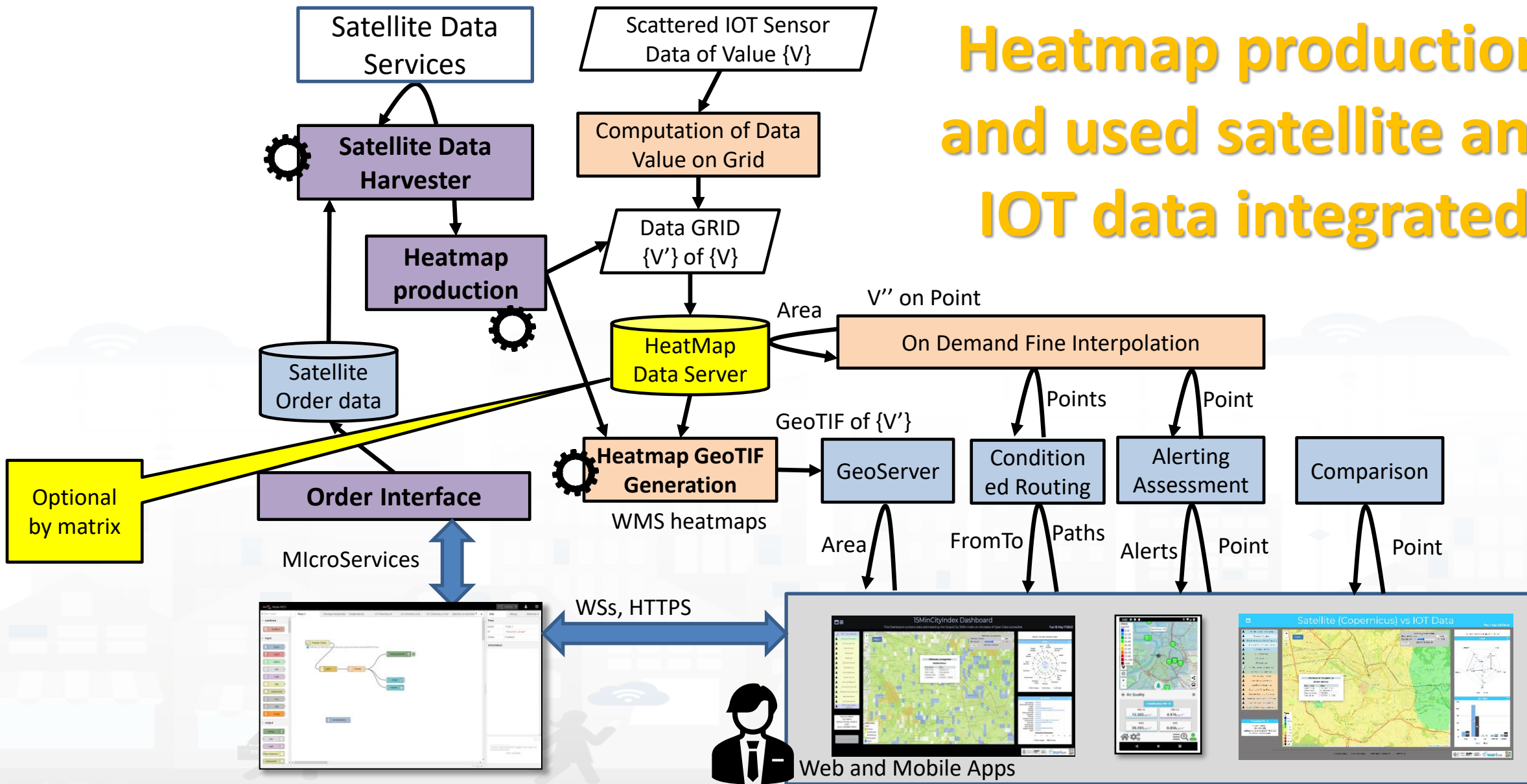
Name	<input type="text"/>
map_name	<input type="text" value="map_name"/>
metric_name	<input type="text" value="metric_name"/>
description	<input type="text" value="description"/>
org	<input type="text" value="org"/>
minLat	<input type="text" value="minLat"/>
maxLat	<input type="text" value="maxLat"/>
minLon	<input type="text" value="minLon"/>
maxLon	<input type="text" value="maxLon"/>
location	<input type="text" value="location"/>
location_name	<input type="text" value="location_name"/>
color_map	<input type="text" value="color_map"/>
hours	<input type="text" value="hours"/>
from_date	<input type="text" value="from_date"/>
to_date	<input type="text" value="to_date"/>
length	<input type="text" value="length"/>
write	<input type="text" value="write"/>

Once Generated can be exploited

- Picking data on dense map and exploiting them on
 - Assessing routing:
 - path of GPS points
 - Alerting specific users wrt specific locations.
 - One GPS position: park, garden, house, etc.
 - Alerting them
 - Via telegram
 - Email
- Estimating city Indexes
- Comparison with sensors



Heatmap production and used satellite and IOT data integrated



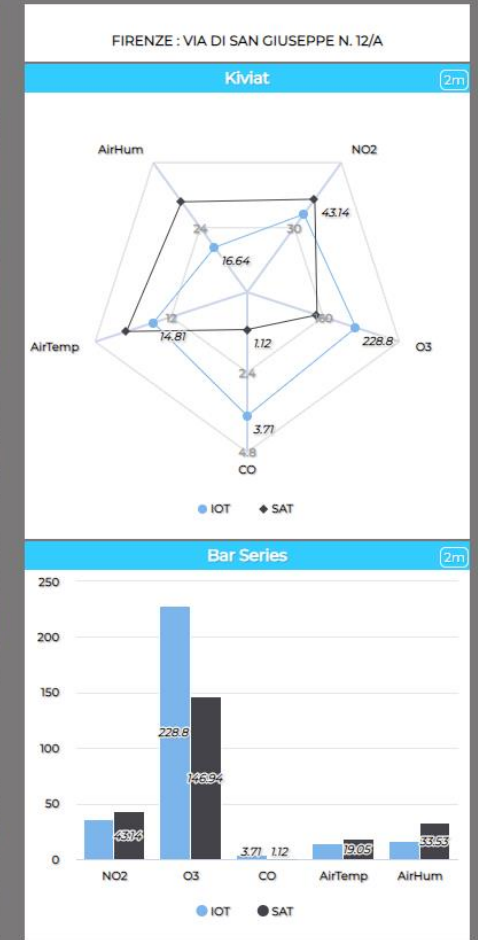
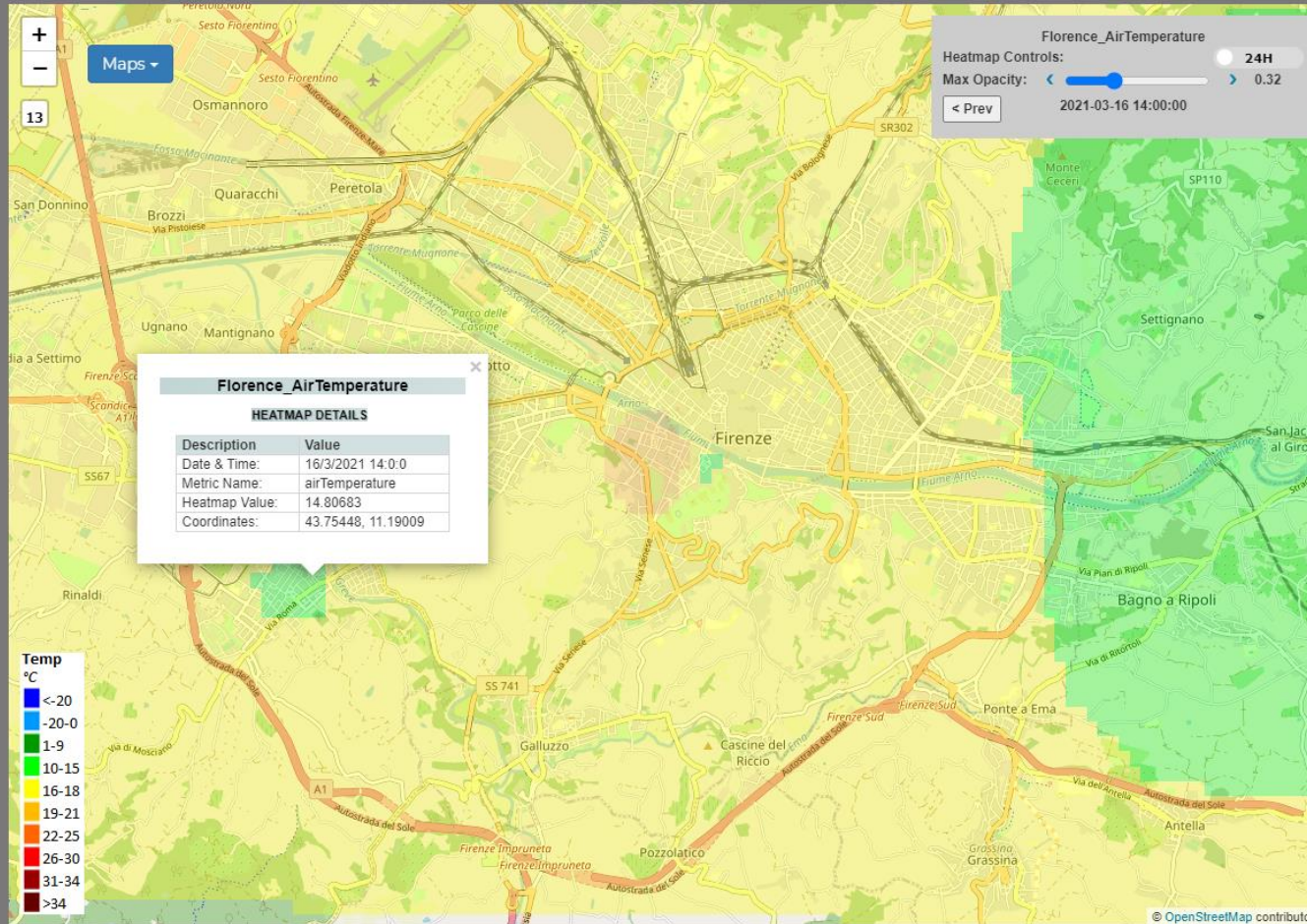
Satellite (Copernicus) vs IOT Data

Thu 1 Apr 22:09:45

- ▲ Air Temperature Toscana
- ▲ Tuscany Altitude
- ▲ Global Vegetation Index Tuscany
- ▲ Fractional Cloud Cover Tuscany
- ▲ Humidity Tuscany
- ▲ NO2 heatmap
- ▲ O3 heatmap
- ▲ CO heatmap
- ▲ Air Temperature heatmap
- ▲ Air Humidity Heatmap
- ▲ Satellite NO2 Firenze
- ▲ Satellite O3 heatmap
- ▲ Satellite CO heatmap
- ▲ Satellite Air Temp Firenze
- ▲ Satellite Humidity Firenze
- ▲ Satellite Fractional Cloud Cover
- ▲ Satellite Firenze Altitude
- ▲ Satellite Global Vegetation Index

The picked Point (1m)

Province: FIRENZE
 City: FIRENZE
 Address: VIA DI SAN GIUSEPPE N. 12/A
 lat,lon: 43.76799,11.26408



TOP

Interoperability with respect to Hardware staff

FROM CITY DASHBOARD TO APPLICATIONS

FORGING & MANAGING OPEN AND FLEXIBLE WEB AND MOBILE APPS

SNAP4CITY FOR BEGINNERS

SNAP4CITY ARCHITECTURE AND ECOSYSTEM. OPENED TO DEVELOPERS AND ARCHITECTS

TWITTER VIGILANCE: SOCIAL MEDIA ANALYSIS

SNAP4CITY AND KM4CITY PROJECTS

DATA GATHERING AND CITY DATA KNOWLEDGE MANAGEMENT

IOT/IOE DEVICES AND NETWORKS

DATA ANALYTICS, BUSINESS INTELLIGENCE, WHAT'S HOT AND WHAT'S HOTTER

HOW TO ADOPT SNAP4CITY, AND OUR ROADMAP

DECISION SUPPORT SYSTEM AND CITY RESILIENCE


SNAP4CITY THE VIEW OF THE ADMINISTRATORS



IOT APPLICATIONS, THE LOGIC AND THE SMARTNESS

ADVANCED SMART CITY API, MICROSERVICES, SNAP4CITY API

SNAP4CITY LIVING LAB FOR COLLABORATIVE WORK



Some examples of Hardware Interoperability

- **Any Broker/Gateway** can be connected to Snap4City with any protocol:
 - For example: MQTT, COAP, SNMP, AMQP, OneM2M, LoraWAN, SigFox, etc..
- **Any Device** can be connected.
 - For example: Libelium, Arquino, Modbus, etc.
- **AXIS Cameras** can host
 - Snpa4City plugins and Proc.Logic/IoT Apps
- **Any TV Camera** can be conneced via VMS Milestone

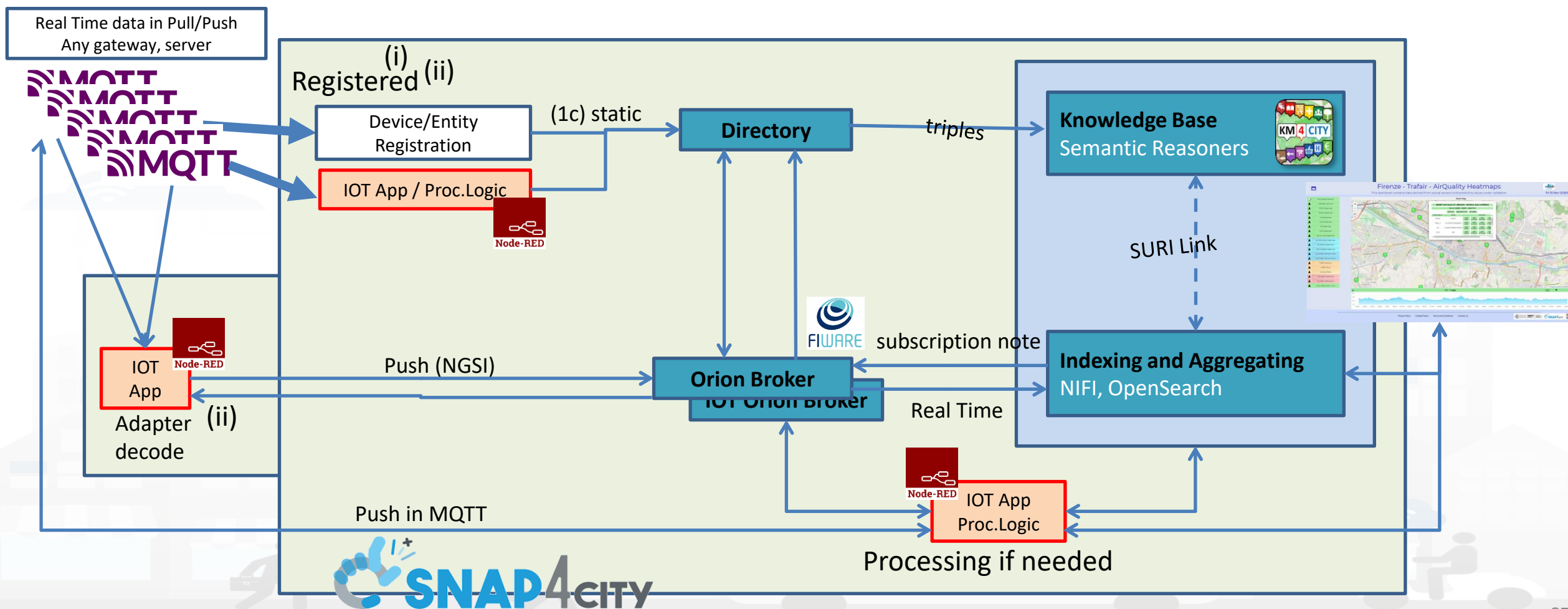
TOP

MQTT

Integration



- Can be connected from/to MQTT devices or gateways in push



TOP

Libelium devices

Smart Environment PRO





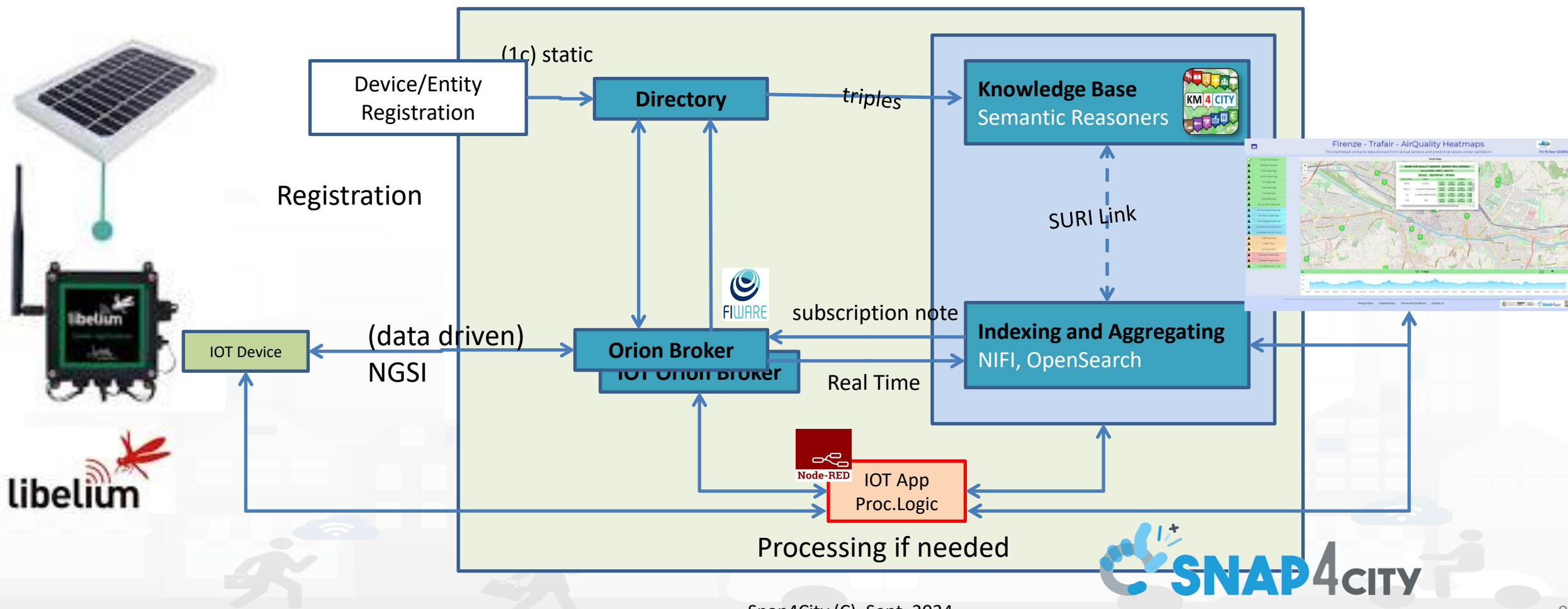
libelium



- PM10
- Temp
- Humidity
- Pm2.5
- NO
- NO2
- CO2
- Etc.

<https://www.snap4city.org/659> how to set up on Snap4City

- Can be directly connected to Snap4City (data driven)



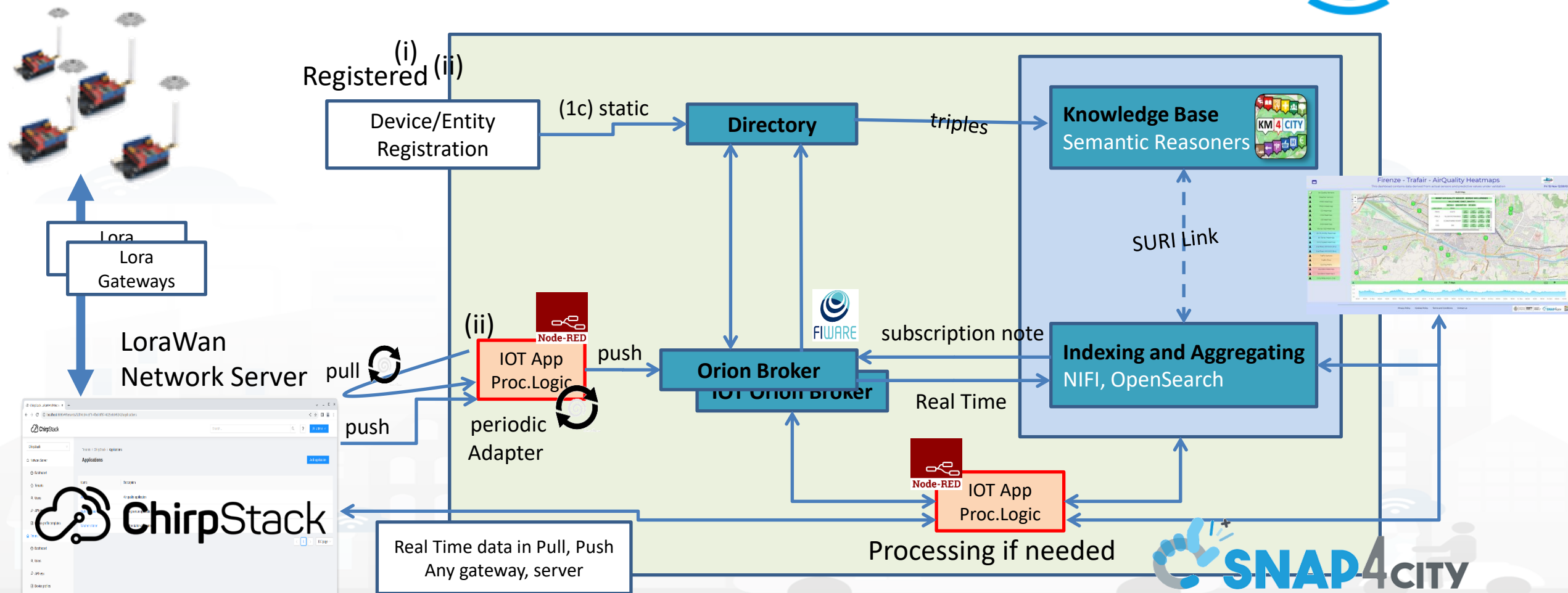
TOP

LoRa Lora IOT Gateway vs NGSI

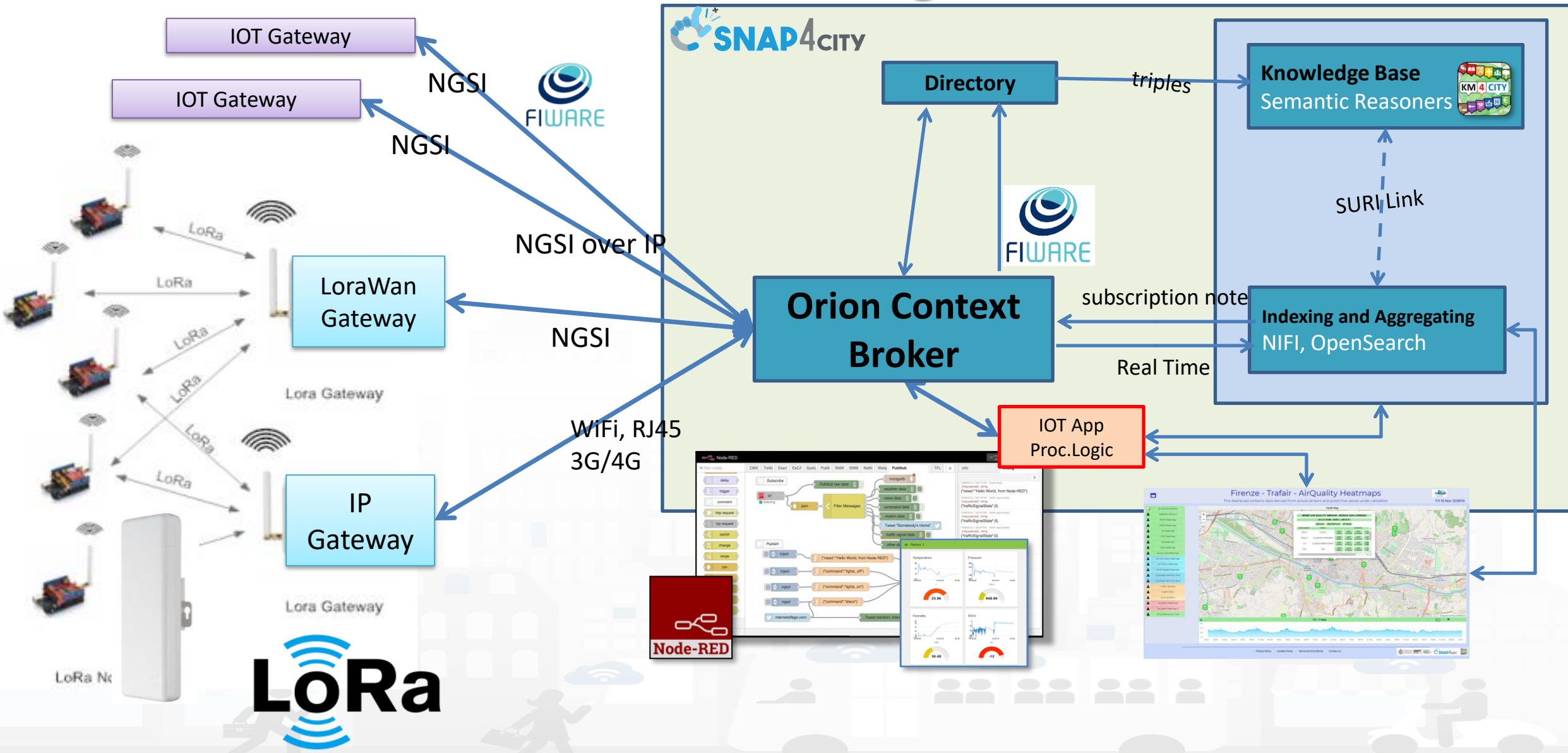


- Management of Lora Devices Directly or via Lorawan Network Server with IoT App

LoRa



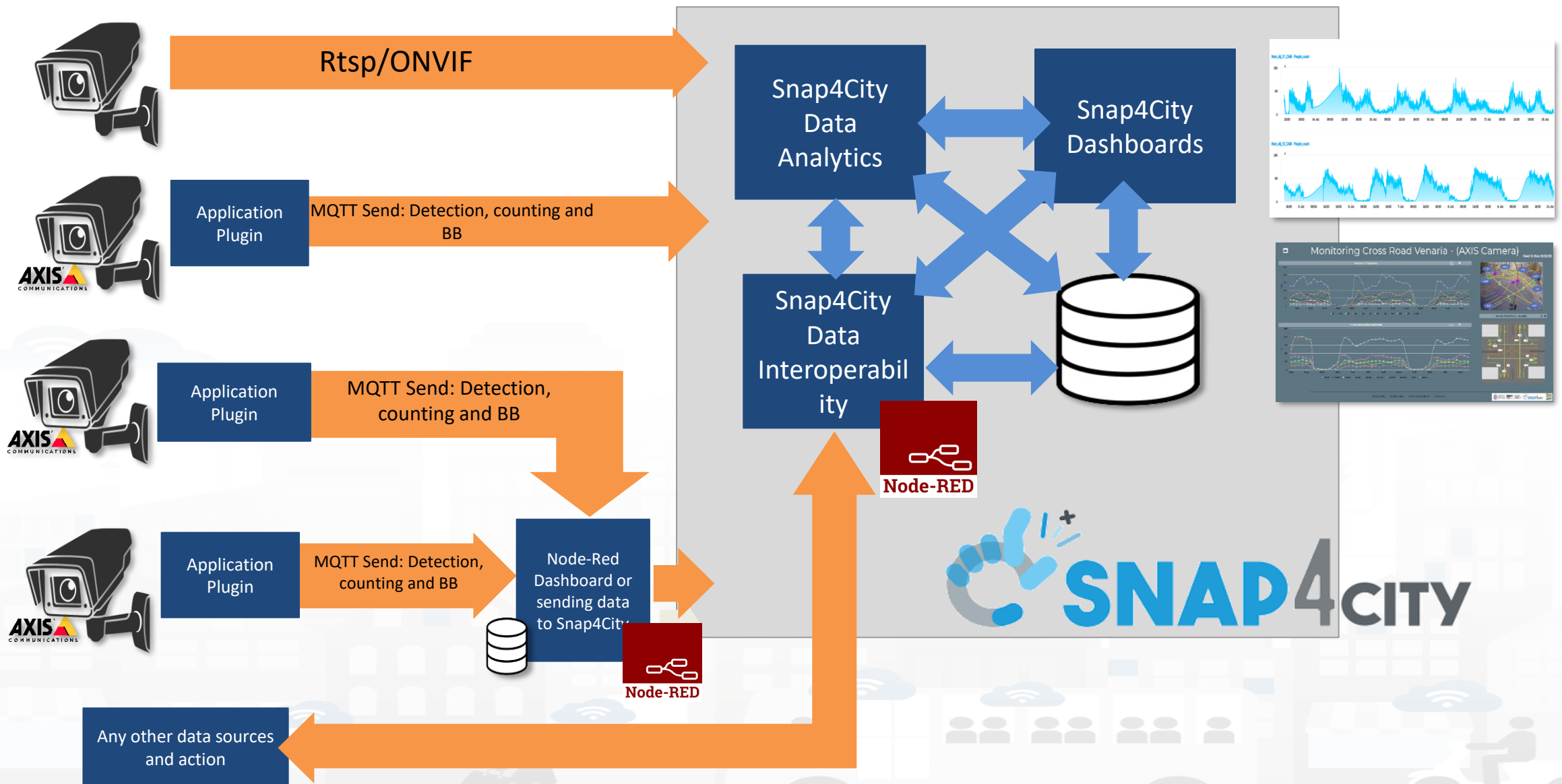
Lora IOT Management





TV Cam AXIS on edge





- **AXIS cameras as IoT Edge (Node-RED)**
 - Color, Thermal and Radar: security, transport, etc.
 - Node-RED on board
 - Snap4City Library installed
 - Image processing for trajectories
 - Sending data stream on Snap4City.org

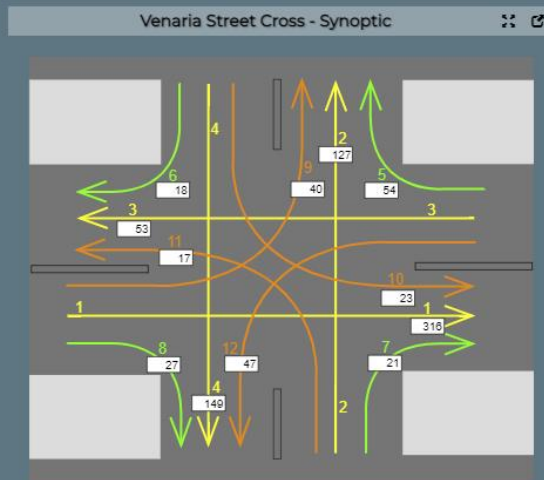
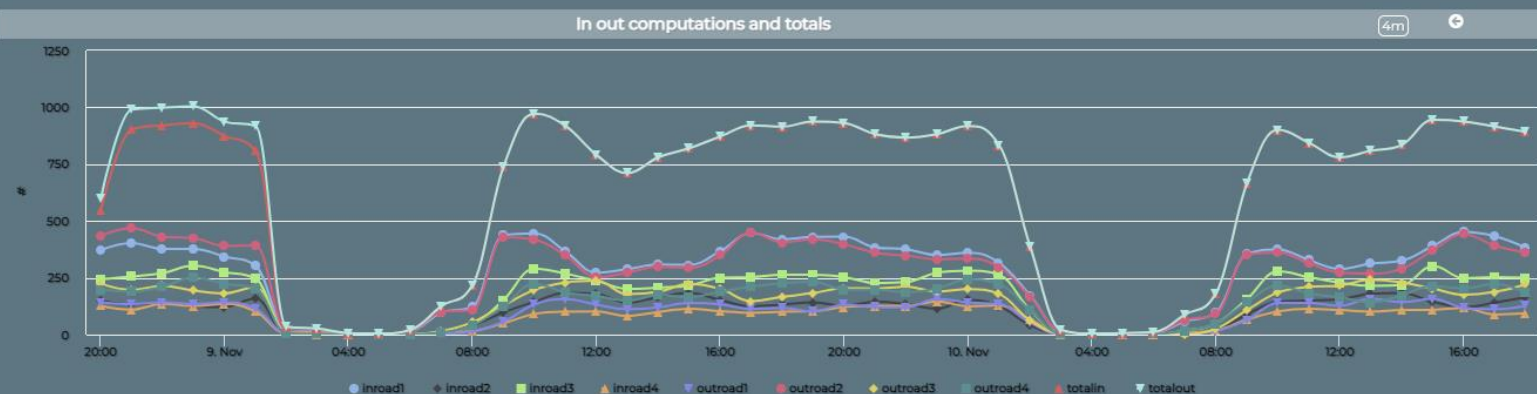
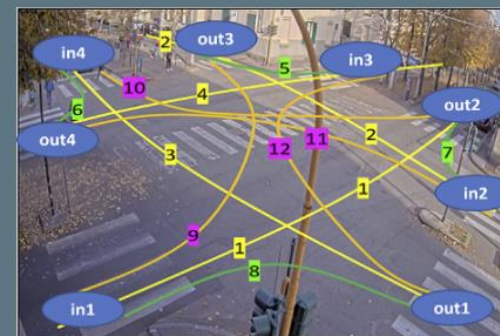
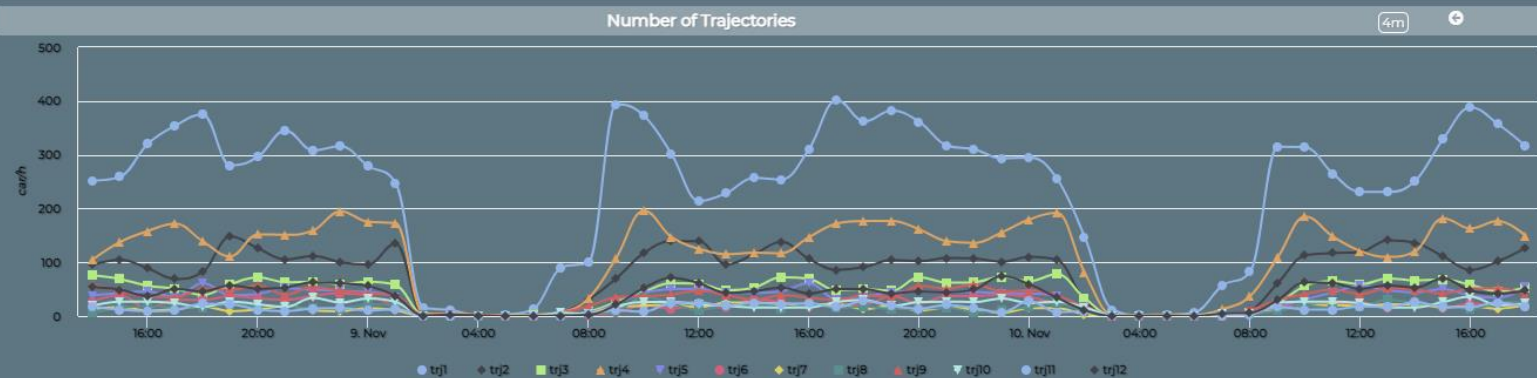


One Camera
Many results

- **Snap4City infrastructure**
 - Collecting data in real time
 - Pre-processing, clustering in real time
 - **Counting in real time: 12 trajectories, 8 in/out flows**
 - Presenting data on dashboard

Monitoring Cross Road Venaria - (AXIS Camera)

Wed 10 Nov 18:50:53



<https://www.snap4city.org/dashboardSmartCity/view/index.php?iddashboard=MzI5Ng==>

A view and data from the Thermal Camera



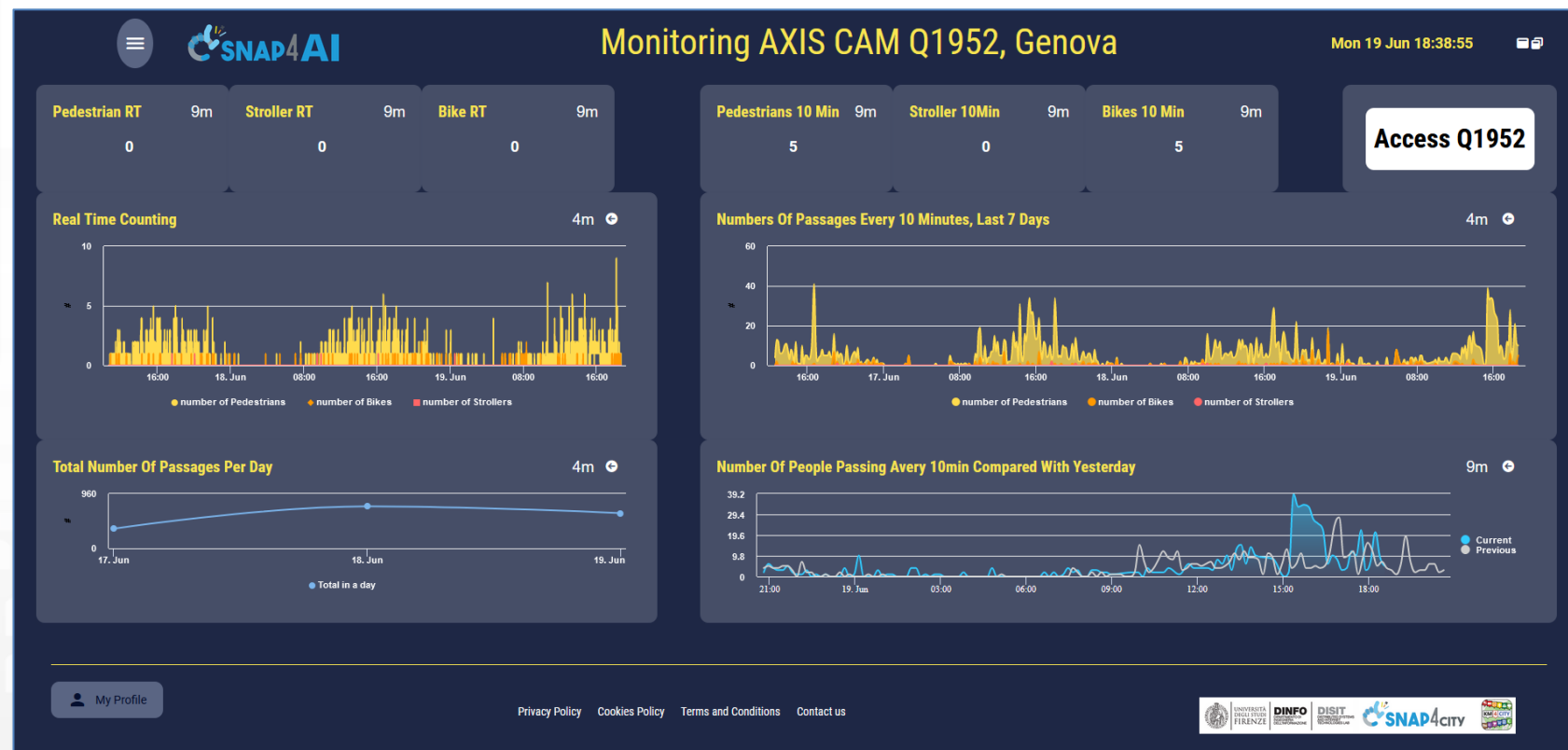

Detection BOX Snap4Thermal PV Firenze Tue 15 Mar 13:30:41





Monitoring Passages AXIS Q1952

- Genova: Ocean Race, 2023



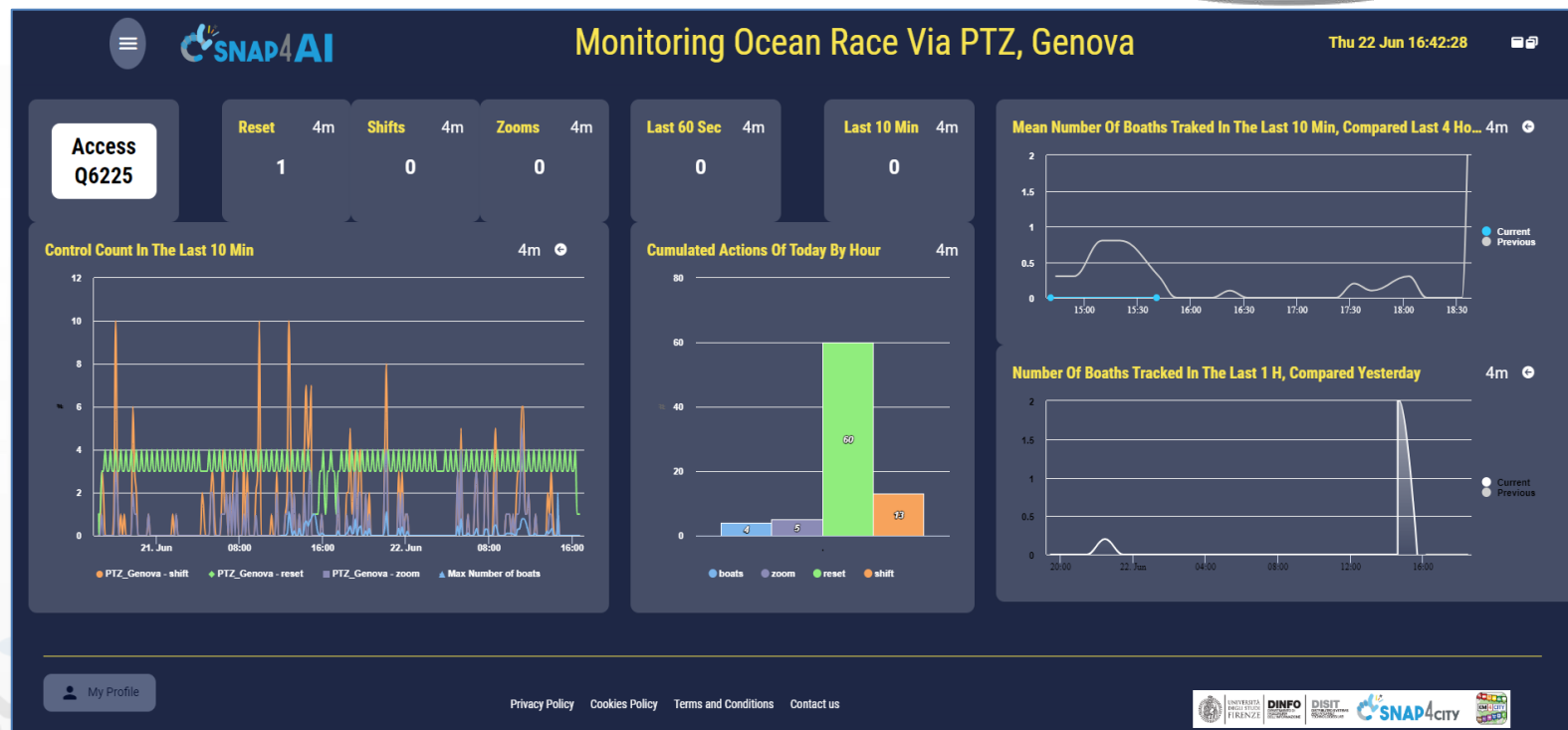
11 SUSTAINABLE CITIES
AND COMMUNITIES



Monitoring Boats AXIS Q6225, PTZ



- Genova: Ocean Race, 2023




11 SUSTAINABLE CITIES AND COMMUNITIES



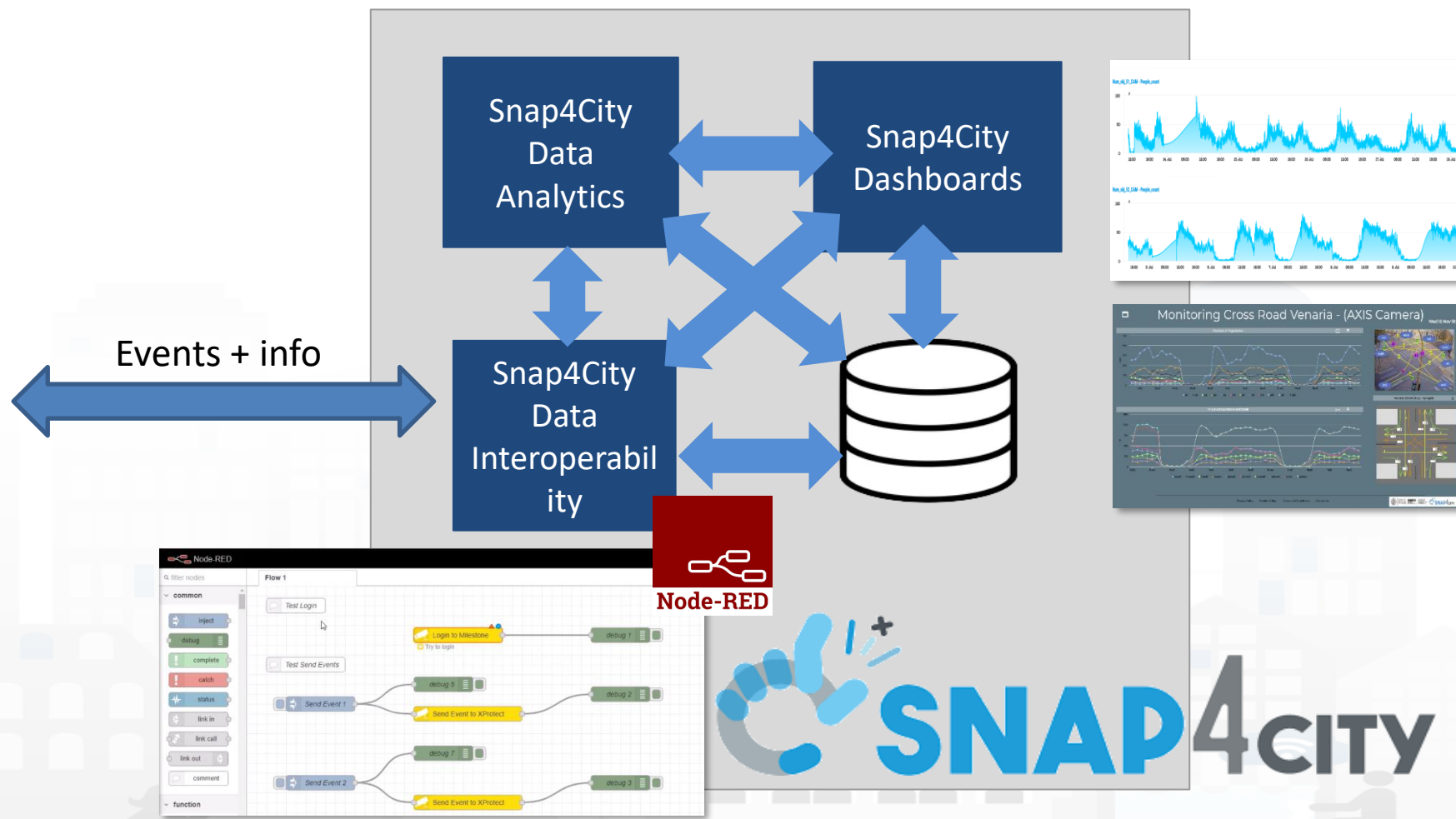
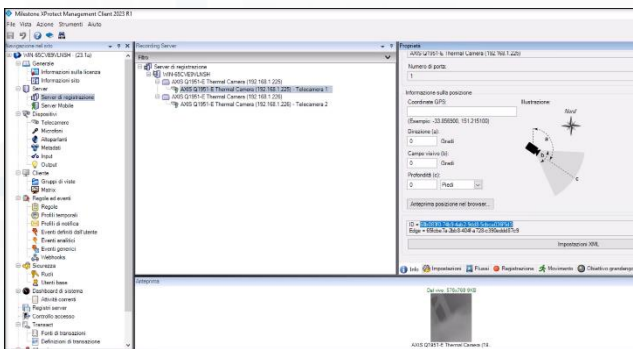
TOP

Integration with VMS milestone

Integration with
MILESTONE
XProtect
Video
Management

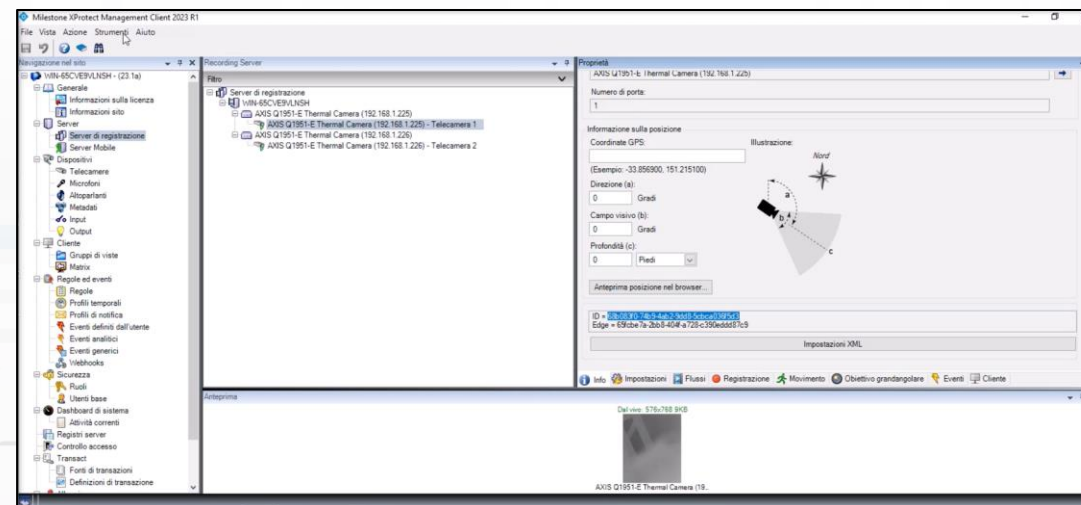
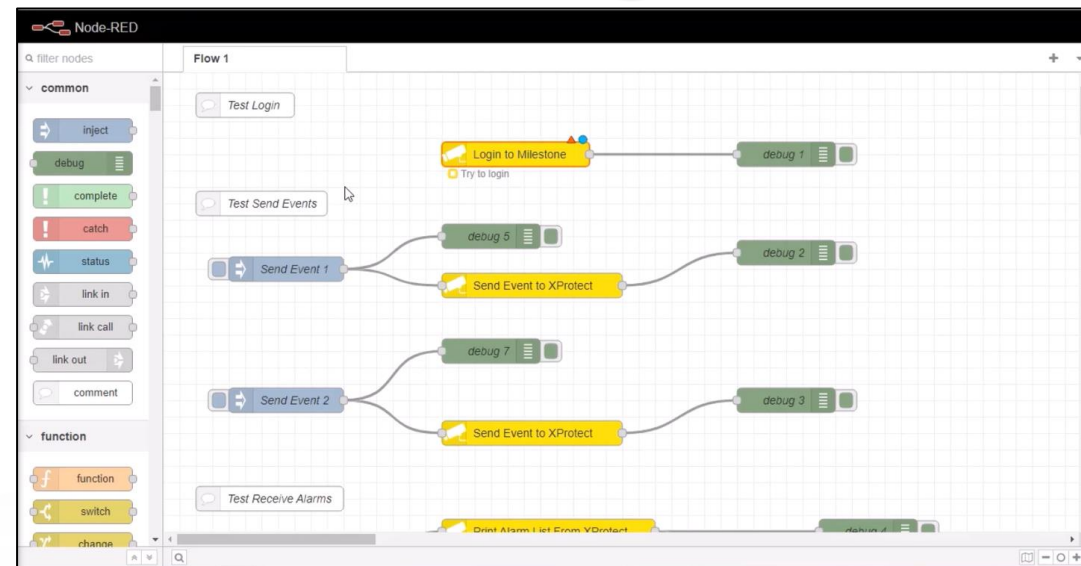


VMS vs Snap4City: sending and getting events, AI solutions



Snap4City ↔ Milestone Integration

- Snap4City VMS Library on Node-RED
- Functionalities:
 - Registering IoT App/Proc.Logic on VMS Milestone
 - Receiving event of VMS into Snap4City platform via Node-RED, on cloud or on premise
 - Sending Snap4City Events into VMS Milestone



Event Management

The screenshot shows the SNAP4CITY Event Registration web application. The interface is dark-themed and includes a top navigation bar with various utility links. The main content area is divided into several sections:

- Left Sidebar:** Contains filters for Severity and Status, and a list of categories: Cameras, Hospital, Traffic Flow, and Weather. At the bottom is an 'EventWebCam' button.
- Map:** A central map of Florence, Italy, showing streets and landmarks like the Arno river and various districts.
- Form (Insert Alarm Data):** A form for creating an event with fields for Name, Kind, Severity, People Involved, Impact, and a Description text area. Below the form are 'Clear', 'Register Event', and 'Refresh' buttons.
- Table (Creating Event):** A table displaying a list of registered events with columns for device, Severity, dateObserved, status, and Actions.

device	Severity	dateObserved	status	Actions
fireonplazagardon20231031T221304273Z	Yellow	2023-10-31T22:13:04.273Z	init	[Icons]
Telecamera4_22320231031T14213584Z	Yellow	2023-10-31T14:21:35.84Z	init	[Icons]
CarCrash20231031T134436250Z	Orange	2023-10-31T13:44:36.250Z	init	[Icons]
CriticalTrafficJam20231031T132718888Z	Red	2023-10-31T13:27:18.888Z	init	[Icons]
FloodedRoad20231031T132309212Z	White	2023-10-31T13:23:09.212Z	init	[Icons]

At the bottom of the page, there are links for Privacy Policy, Cookies Policy, Terms and Conditions, and Contact us, along with logos for the University of Florence, DINFO, DISIT, and SNAP4CITY.

TOP



Integration





Registered
Managed

- Proprietary Protocol, freq similar to Lora
- Final users, consumers may buy SigFox devices and subscribe to network to register their devices
- 1 msg per every 10 minute, max num msg per day, per year...

SigFOX gateway Server

Navigation: DEVICE | DEVICE TYPE | USER | GROUP | BILLING

Buttons: New, New series, Edit series, Transfer series, Replace series

Filters: Id, Average SNR (all) [5 dB to 50 dB], State: All, Last seen from date

Count: 2 / 2

Communication status	Id	Last seen	Name	Token state	Protocol version	Product certificate	Device type
●	[Redacted]	2018-05-06 17:58:46	Nesi_bib_01	☑	V1		BIB - Paolo Nesi
●	[Redacted]	2018-05-06 17:58:49	Nesi_bib_02	☑	V1		BIB - Paolo Nesi





Registered
Managed

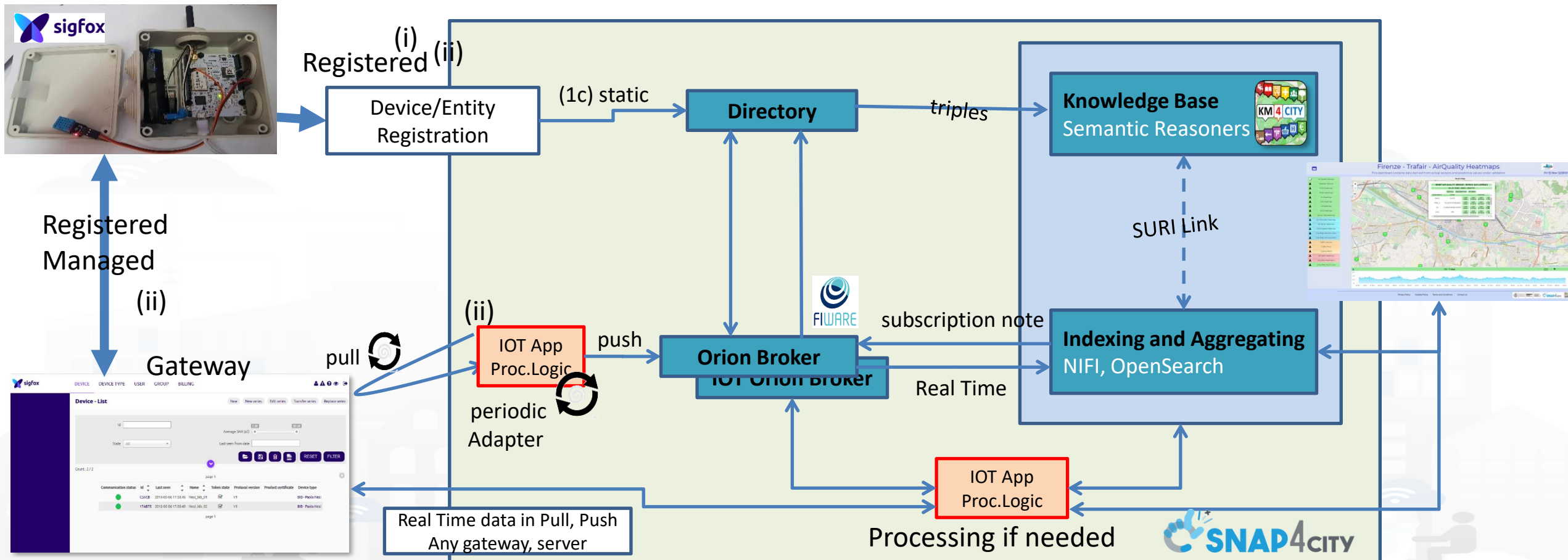
- Possible connection in PUSH and PULL
- Ingestion via IOT Application on Cloud or on IOT App on Edge
- Suggested connection in PULL

The screenshot shows the Sigfox management interface. At the top, there are navigation tabs: DEVICE, DEVICE TYPE, USER, GROUP, BILLING. Below the tabs, there are buttons for 'New', 'New series', 'Edit series', 'Transfer series', and 'Replace series'. The main area is titled 'Device - List' and contains search filters for 'Id', 'State', 'Average SNR (all)' (with a slider from 5 dB to 50 dB), and 'Last seen from date'. Below the filters are buttons for 'RESET' and 'FILTER'. A table below shows the device list with columns for Communication status, Id, Last seen, Name, Token state, Protocol version, Product certificate, and Device type. The table contains two rows of data.

Communication status	Id	Last seen	Name	Token state	Protocol version	Product certificate	Device type
●	C3AEB	2018-05-06 17:58:46	Nesi_bib_01	☑	V1		BIB - Paolo Nesi
●	17AB75	2018-05-06 17:58:49	Nesi_bib_02	☑	V1		BIB - Paolo Nesi



- Can be connected Indirectly via SigFox gateway (in push or pull), here represented in PULL

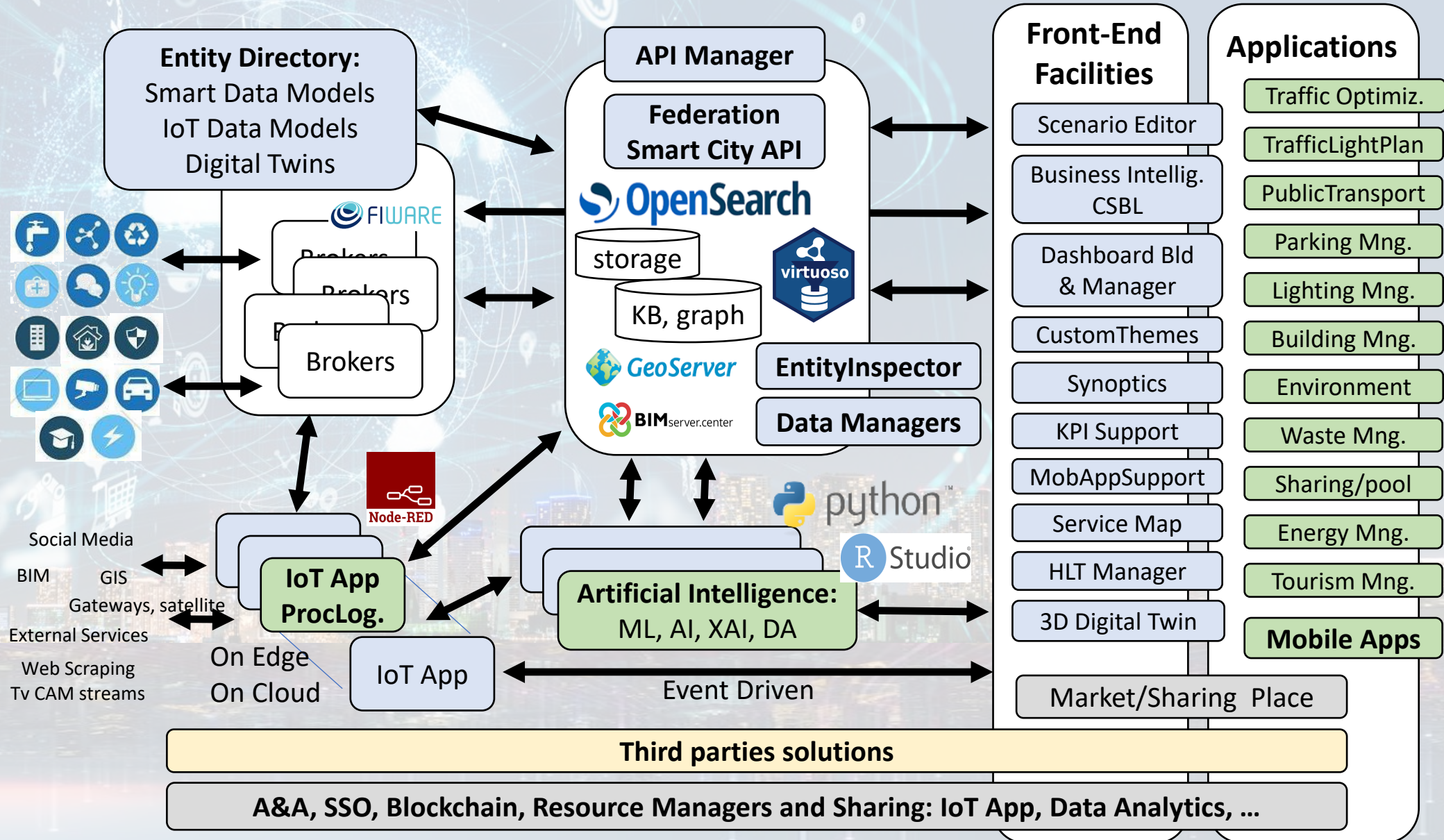


TOP

Adding Features and Modules to Snap4City



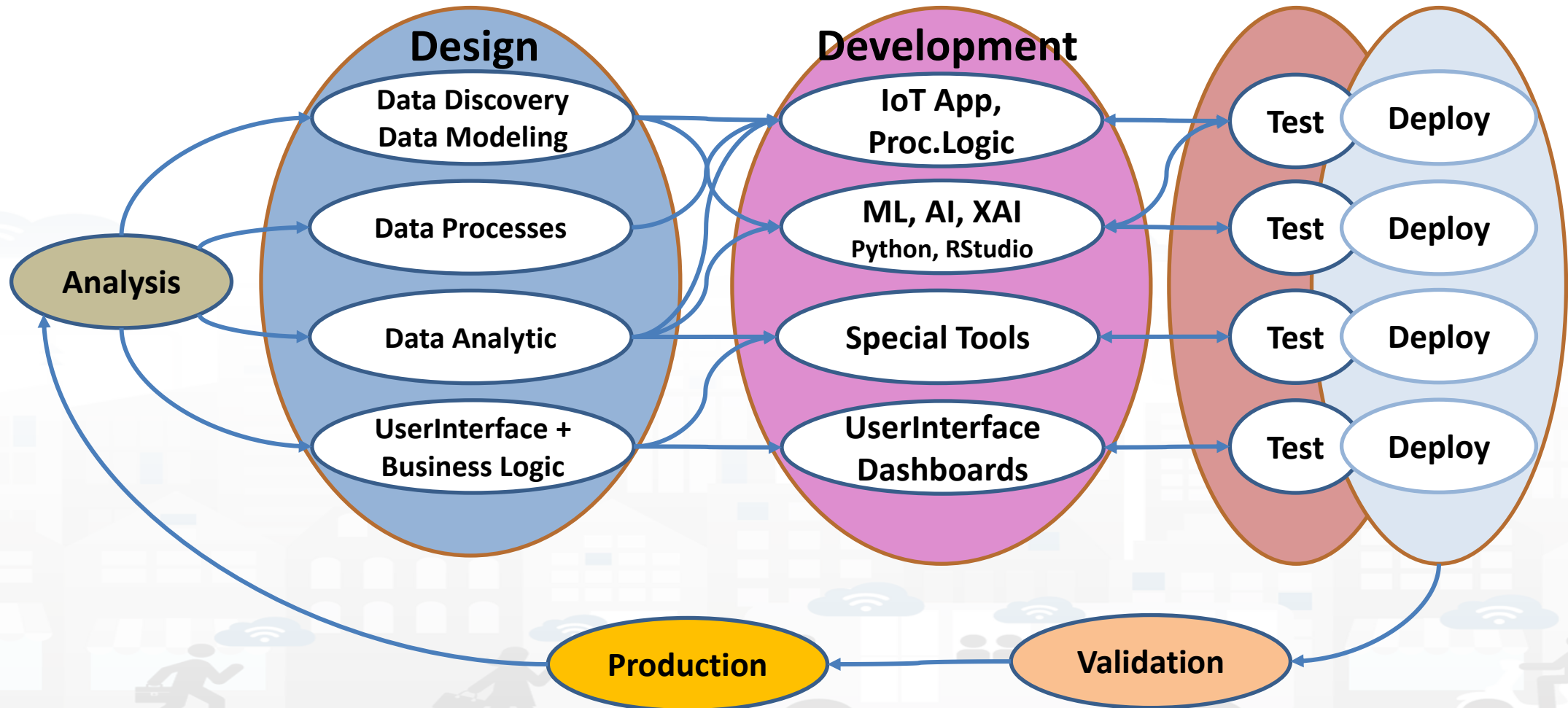
Technical Architecture



Adding new Features

- **Dashboard Theme/Style interface**
- **Dashboard Features** --> Custom Widgets, Widgets, Synoptics
- **Connectors, adapters, IoT protocols, data transformations**, etc. --> by creating new MicroServices, new flows or new IoT Apps ...
- **Applications, Modules** --> for management, for verticals, in the core by using
- **IoT Devices** --> for collecting new data kind or acting on the field
- **Processes** --> Data Analytic of any kind, also exploiting machine learning, GPU, etc.
- **Web and Mobile Apps** --> new end-users services
- **Dashboards**
- **IoT Applications / Proc.Logic**
- **Data ingestion process**, integration, etc.
- **External Services** to be exploited on Dashboards
- etc. etc.

Development Life Cycle Smart Solutions



Adding new Features

<https://www.snap4city.org/692>

- **Dashboard Features** --> Custom Widgets, Widgets
 - they can be created by using the Custom Widget SVG approach
 - [TC1.22a: Create and configure a Snap4City SVG Custom Widget for real-time interaction](#)
 - [TC1.22b: Create and configure a Snap4City SVG Custom Widget for real-time interaction](#)
 - [Custom Widgets: Table explanation, as SVG](#)
 - [TC1.26: Use customised SVG pins in a map](#)
 - [TC9.19: Custom Widgets / Synoptics controlled by IOT Applications](#)
 - they can be created by developing new elements programming in PHP, JavaScript, Angular, D3, etc..
 - [Custom Synoptics and Widgets for Dashboards](#)
- **connectors, adapters, IoT protocols, data transformations, etc.** --> by creating new MicroServices, new flows or new IoT Apps ...
 - <https://www.snap4city.org/download/video/course/di/>
 - [HOW TO: Develop an IOT Application for Data Ingestion](#)
 - they have to be in Node.JS, JavaScript according to Node-RED
 - [Snap4City Supported Protocols, adding new protocols](#)
 - how to create a flow and nodes in Node-red: <https://nodered.org/docs/creating-nodes/first-node>
 - They can be automatically created from API rest call
 - [TC2.25. Registering external MicroService calling RestCall services, using it on IOT applications](#)
 - business logic behind a dashboard
 - [TC9.19: Custom Widgets / Synoptics controlled by IOT Applications](#)

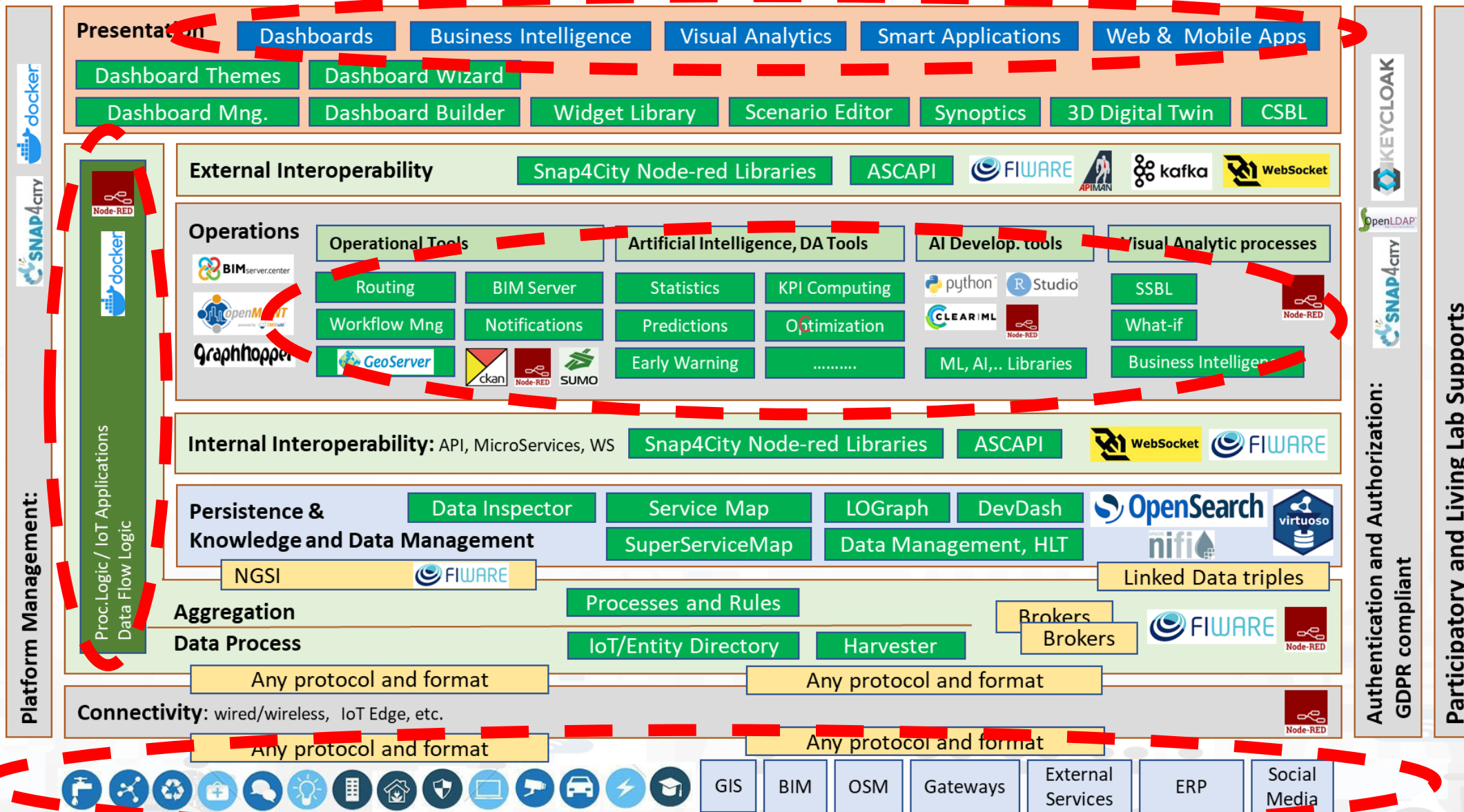
Adding new Features

- **Applications, Modules** --> for management, for verticals, in the core by using
 - any language you prefer, preferably exposing API for integration with other modules
 - <https://www.km4city.org/swagger/external/index.html>
 - <https://www.km4city.org/swagger/internal/index.html>
 - See Tutorial on how to transform any REST API in a MicroService
 - [TC2.25. Registering external MicroService calling RestCall services, using it on IOT applications](#)
- **IoT Devices** --> for collecting new data kind or acting on the field
 - [HOW TO: add a device to the Platform](#)
 - [HOW TO: Manage IOT Network Components on Snap4City](#)
 - you can add to the platform any kind of IoT Device, with any kind of IoT Protocol
 - You can exploit the open source for Android and raspberry for creating your safely connected IoT device with Snap4City using NGSI V1, V2 and exploiting our secure communication approach

Adding new Features

<https://www.snap4city.org/692>

- **Processes --> Data Analytic** of any kind, also exploiting machine learning, gpu, etc.
 - see tutorial on Data Analytics
 - <https://www.snap4city.org/download/video/course/da/>
- **Web and Mobile Apps --> new end-users services**
 - <https://www.snap4city.org/download/video/course/app/>
- **Dashboards: Dashboard Builder and Kibana**
 - <https://www.snap4city.org/download/video/course/das/>
- **IoT Applications in Node-RED**
 - <https://www.snap4city.org/download/video/course/iot/>
- **data ingestion process, integration, etc.**
 - <https://www.snap4city.org/download/video/course/di/>
- **External Services to be exploited on Dashboards**
 - by simply registering their URLs on the portal
 - <https://www.snap4city.org/55>
- **Workflows:** via OpenMaint
 - [TC 1.24 – Integrated Ticketing and Facility Management system](#)
- **BIM models** via Bim Editor for IFC production → Bim Server
 - [HOW To: Manage BMP and BIM: main features of openMAINT, BMP, BIM](#)
- etc. etc.



<https://www.snap4city.org/692>

- **new version modules**
 - **to be integrated in the main version**, have to be tested and validated by DISIT Lab. They have to:
 - be in Affero GPL
 - do not affect the functionalities of other modules in negative manner
 - provide the needed quality, in terms of test cases, documentation, etc.
 - **If they are not part of the core**,
 - can be based on proprietary model, and exploit the Snap4City tools via APIs
 - no constraints
 - **but forked, they need to be published version on Internet and linked to main according to Affero GPL.**
- **Snap4City modules are mainly in Affero GPL**
 - platform rebranding is not allowed

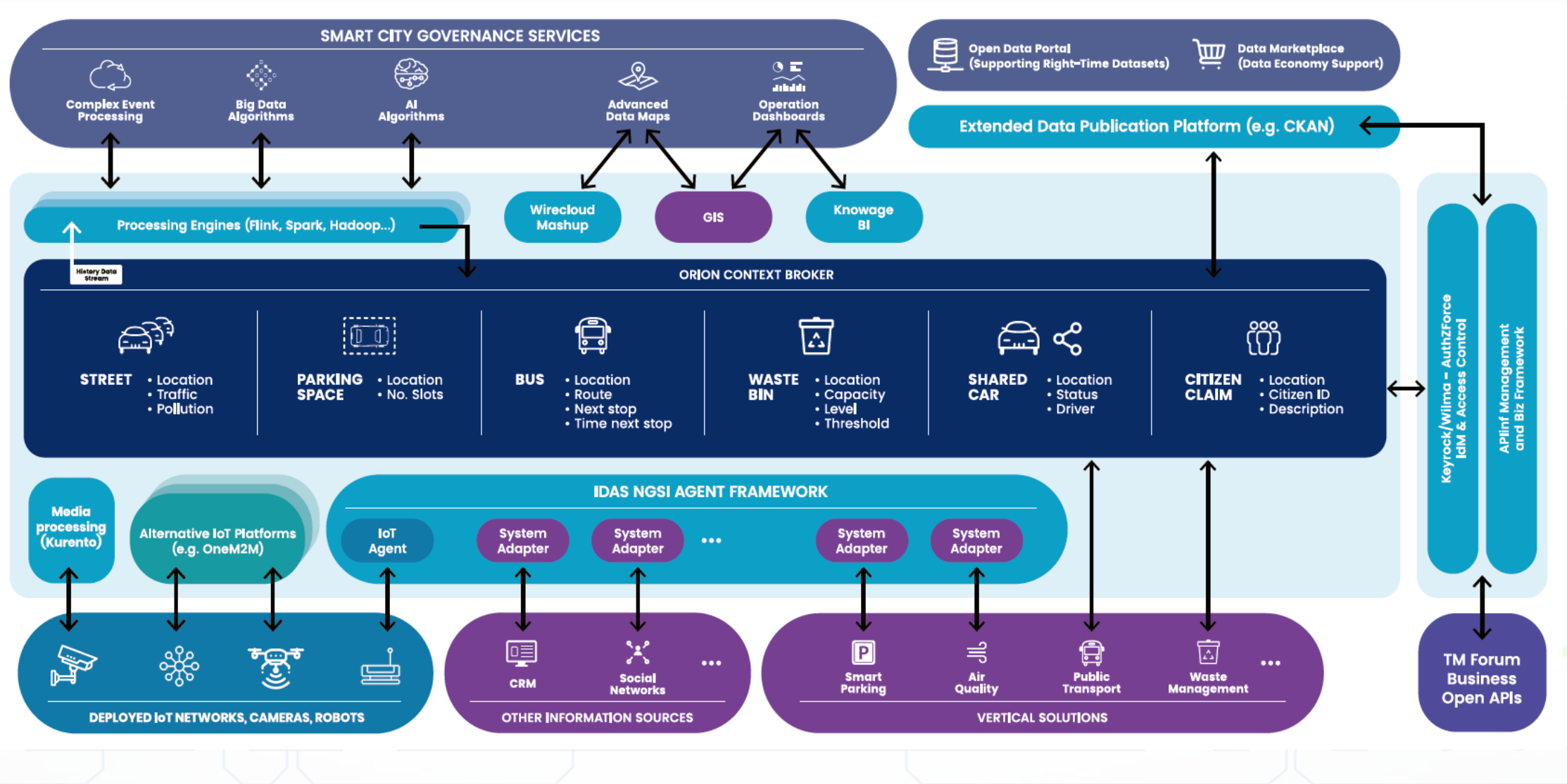
TOP



& Snap4City



>>> THE FIWARE SMART CITIES REFERENCE ARCHITECTURE



- Snap4City - Powered by [FIWARE](https://www.fiware.org) Solution & Platform:
 - <https://www.fiware.org/marketplace/product-details/?category=powered&id=snap4city-snap4city>
 - NGS1 V1, V2 The IOT Orion Broker
 - IOT Orion Broker can connect JSON, MQTT, Lightweight M2M, LoraWAN, OPC, SigFOX, etc. see FiWare <https://www.fiware.org>
- Snap4City - [FIWARE](https://marketplace.fiware.org) Training Services:
 - <https://marketplace.fiware.org/pages/solutions/03bccd83a0e1b0398ba7a0bf>
- Snap4City - [FIWARE](https://marketplace.fiware.org) Consultancy Services:
 - <https://marketplace.fiware.org/pages/solutions/907f5ecc63927f643dd8421b>
- **Snap4City is compatible** with all the above protocols
 - via IOT Orion Broker,
 - via IOT Applications.
 - via direct connection on ETL processes on their corresponding IOT brokers, and/or
- **Snap4City is also compatible** with many other protocols, see the table reported in page: <https://www.snap4city.org/65>



SMART CITIES AND SMART INDUSTRY

Snap4City: FIWARE powered smart app builder for sentient cities

With the contribution of



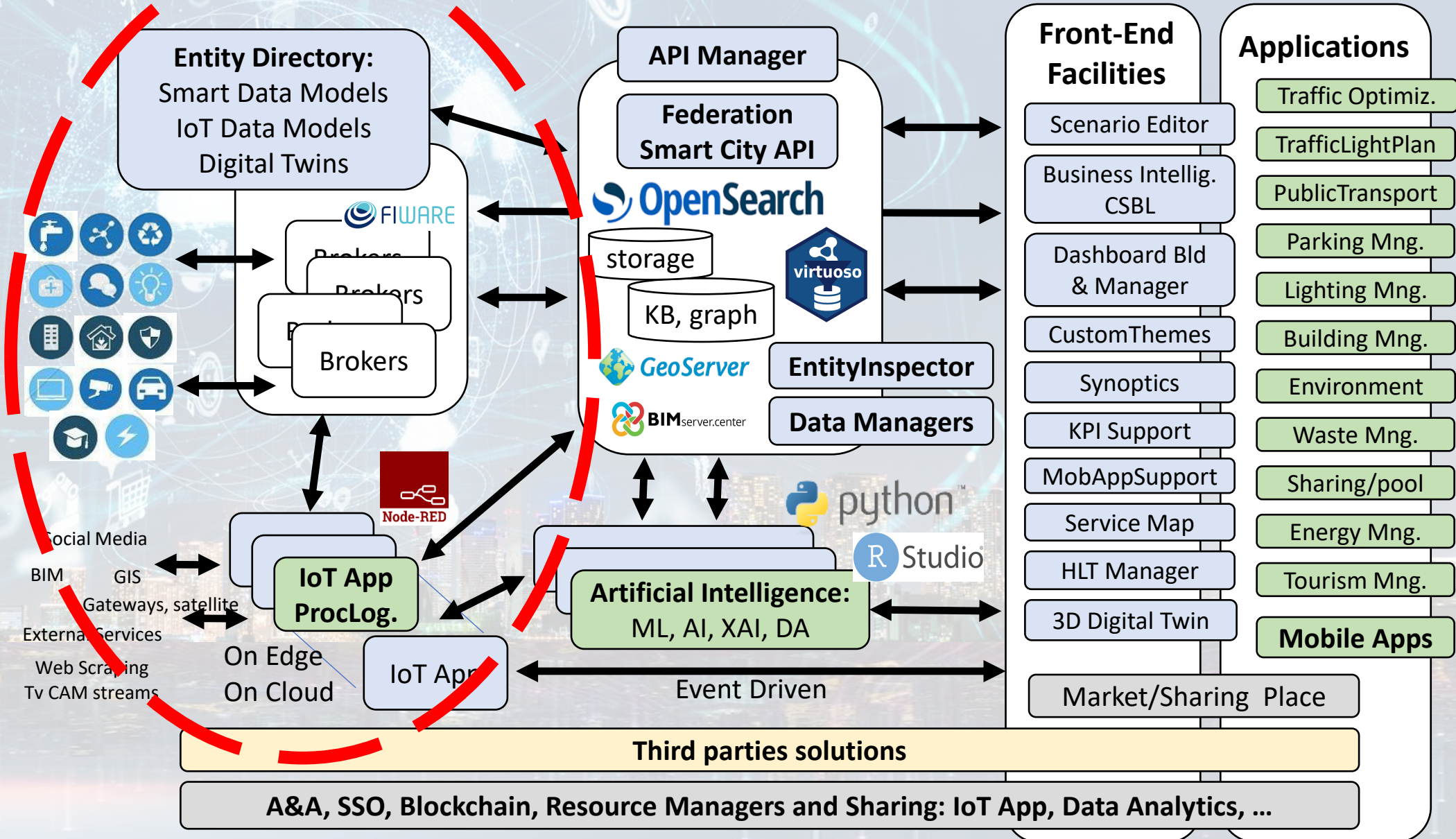
- <https://fiware-foundation.medium.com/snap4city-fiware-powered-smart-app-builder-for-sentient-cities-acfe24df49d5>
- https://www.snap4city.org/drupal/sites/default/files/files/FF_ImpactStories_Snap4City.pdf





- In Snap4City you can chose to connect your devices at Snap4City Platform in different manners:
 - (a) directly to Snap4City with some Broker, or on IOT App, Brokers, MyKPI
 - (b) via an IOT Orion Broker (external IOT Broker or those provided by Snap4City), or
 - (c) via any third party IOT Brokers in any protocol you have.
- **Snap4City has**
 - **Improved IOT Orion Broker** with the so called Orion Broker Filter (Orion Broker Filter, NGSI Security Wrapper) which is a secure wrapper for NGSI V1 and V2 protocol for enforcing Mutual Authentication, Security, roles, etc.
 - **Produced open hardware and open software NGSI Compliant:** as
 - **IOT Devices** with mutual authentication and security based for NGSI on: Android, Arduino and ESP32, IOT Button, etc.
 - **IOT Edge** devices with mutual authentication and security based for NGSI on: Raspberry PI, Windows, Linux.

Technical Architecture





FIWARE Smart Data Models -- Library

Snap4City

User: roottooladmin1, Org: DISIT
Role: RootAdmin, Level: 7

[LOGOUT](#)

- Knowledge and Maps
- IOT Applications
- IOT Directory and Devices
 - My IOT Sensors and Actuators
 - IOT Sensors and Actuators
 - IOT Devices
 - IOT Devices Management
 - IOT Brokers
 - FIWARE Smart Data Models**
 - IOT Device Models
 - IOT Devices Bulk Registration
 - Ext. MS Broker Devices Discovery
 - Ext. MS Broker Discovery
 - Ext. Broker Devs Periodic Update
 - Rules for Discovery
 - OLD IOT Orion Broker Mapping Rule
 - Doc: IOT Directory and Devices
 - Create an IOT Device Instance
 - Create an IOT Device Model
 - Add an IOT Device into Snap4City
- Resource Manager
- Development Tools

FIWARE Smart Data Models Library

Show entries Search:

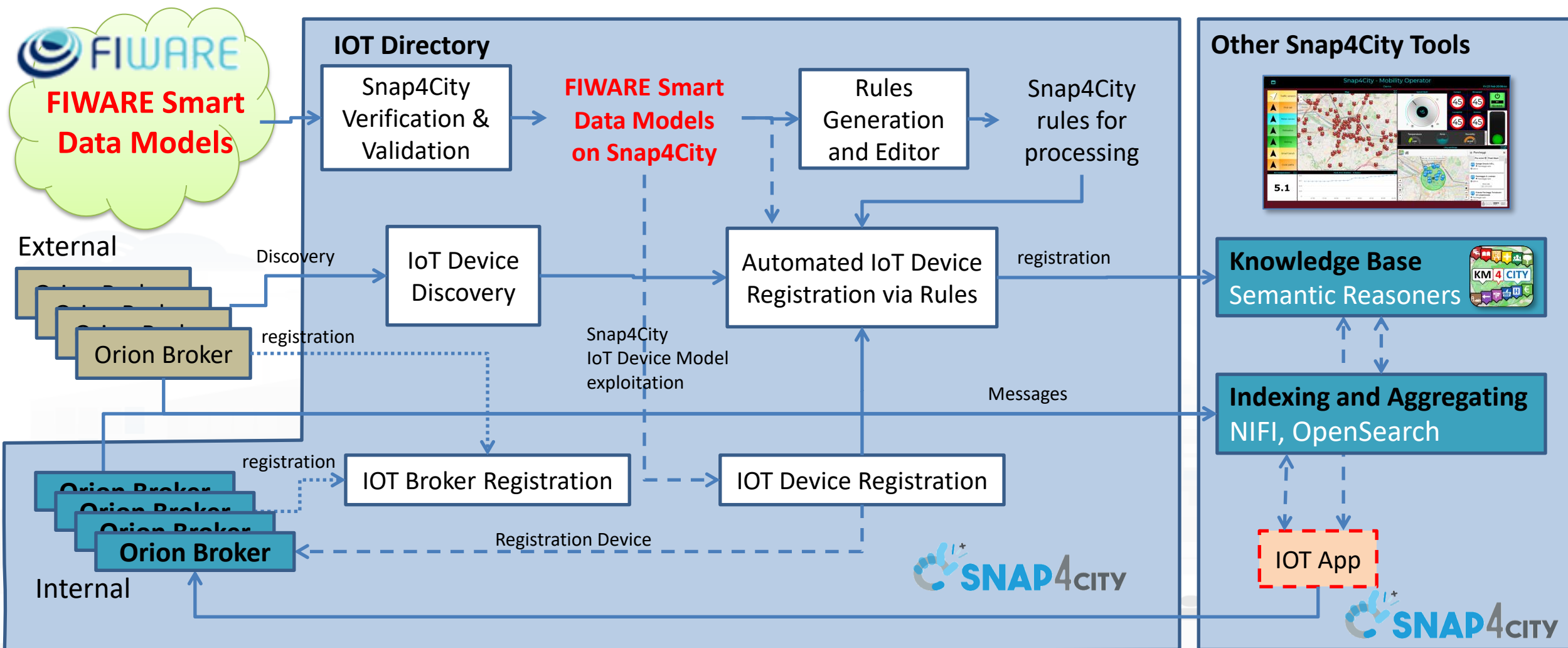
Name	Subdomain	Domain	Version	Edit
Alert	Alert	CrossSector	0.0.2	EDIT
Anomaly	Alert	CrossSector	0.0.2	EDIT
Battery	Battery	CrossSector	0.0.2	EDIT
BatteryStatus	Battery	CrossSector	0.0.2	EDIT
StorageBatteryDevice	Battery	CrossSector	0.0.2	EDIT
StorageBatteryMeasurement	Battery	CrossSector	0.0.2	EDIT
CallUser	CallComplaints	CrossSector	0.0.1	EDIT
Complaint	CallComplaints	CrossSector	0.0.1	EDIT
ComplaintsCollection	CallComplaints	CrossSector	0.0.2	EDIT
ComplaintsOrganization	CallComplaints	CrossSector	0.0.2	EDIT

Showing 1 to 10 of 441 entries

[Previous](#)
1
2
3
4
5
...
45
[Next](#)



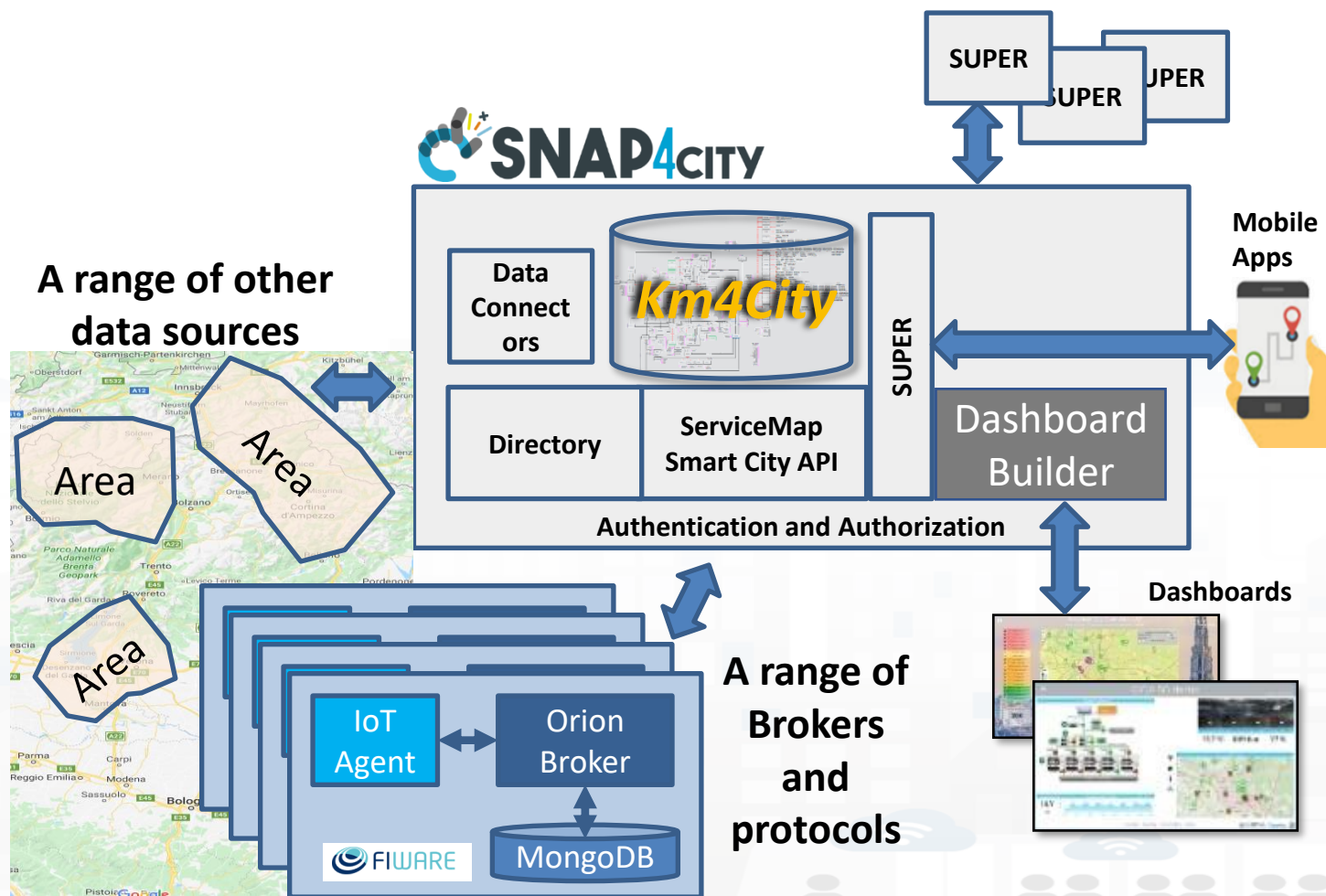
Exploiting FIWARE Smart Data Models



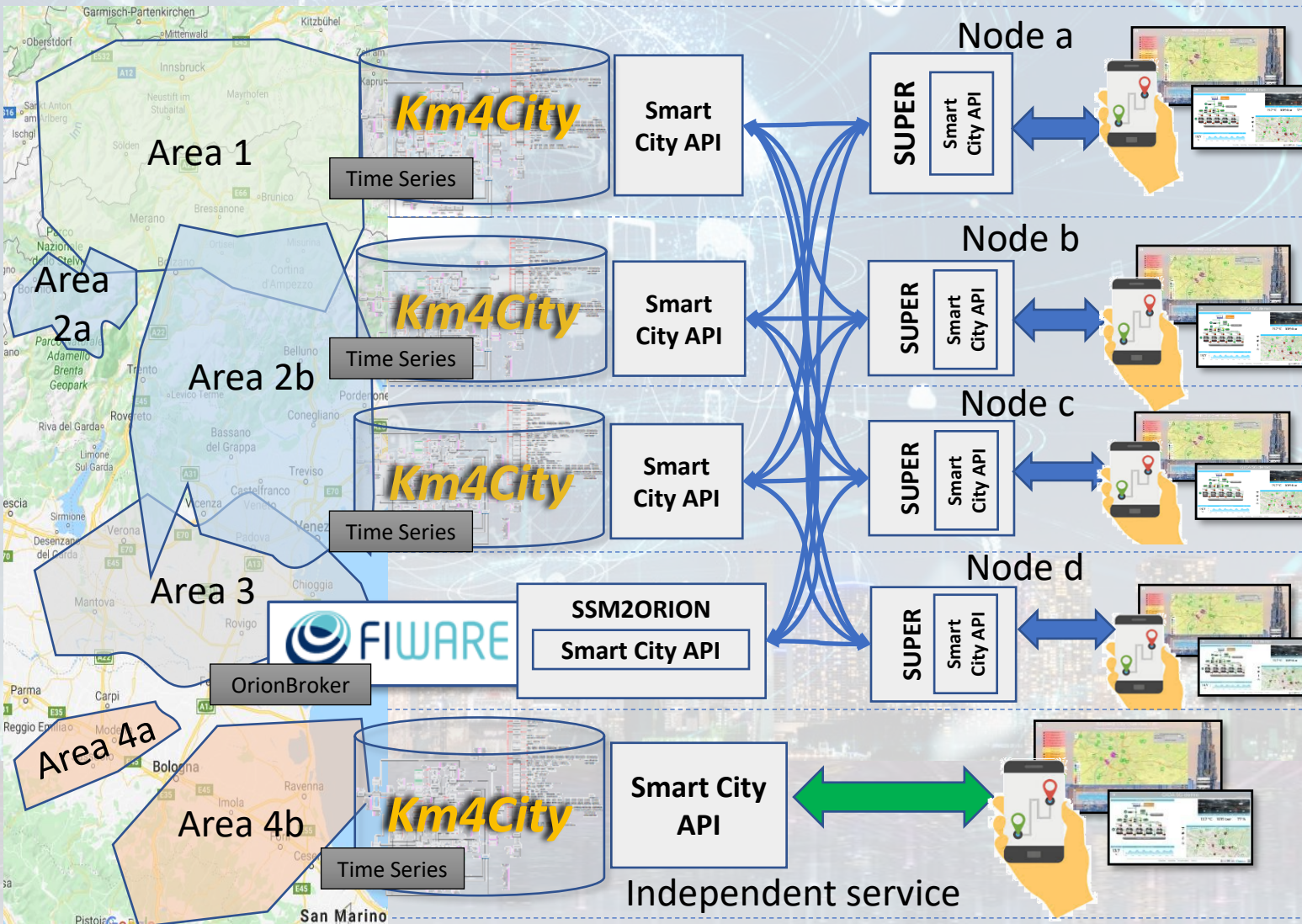
Snap4City and FiWare integration

- **A) Orion Broker as an External Broker** of a Snap4City platform
 - Devices are mainly managed by Orion Broker only
 - IoT Directory can harvest devices on Broker to register them
- **B) Orion Broker is an Internal Broker** of a Snap4City platform
 - This implies that Snap4City facilities are exploited for:
 - IoT Devices registration, IoT discovery, Ontology, Bulk registration, optimization of stored data, adaptation, filtering control, etc.
 - All the devices are registered into IoT Directory that performs the registration on both IoT Orion Broker and KB automatically
- **C) Federation of an Orion Broker** with storage by using SSM2ORION
 - Devices are managed by Orion Broker only
- **D) hybrid solutions** in which Web and Mobile App can exploit both Orion API and Snap4City services and API

Snap4City IoT Registration and Access

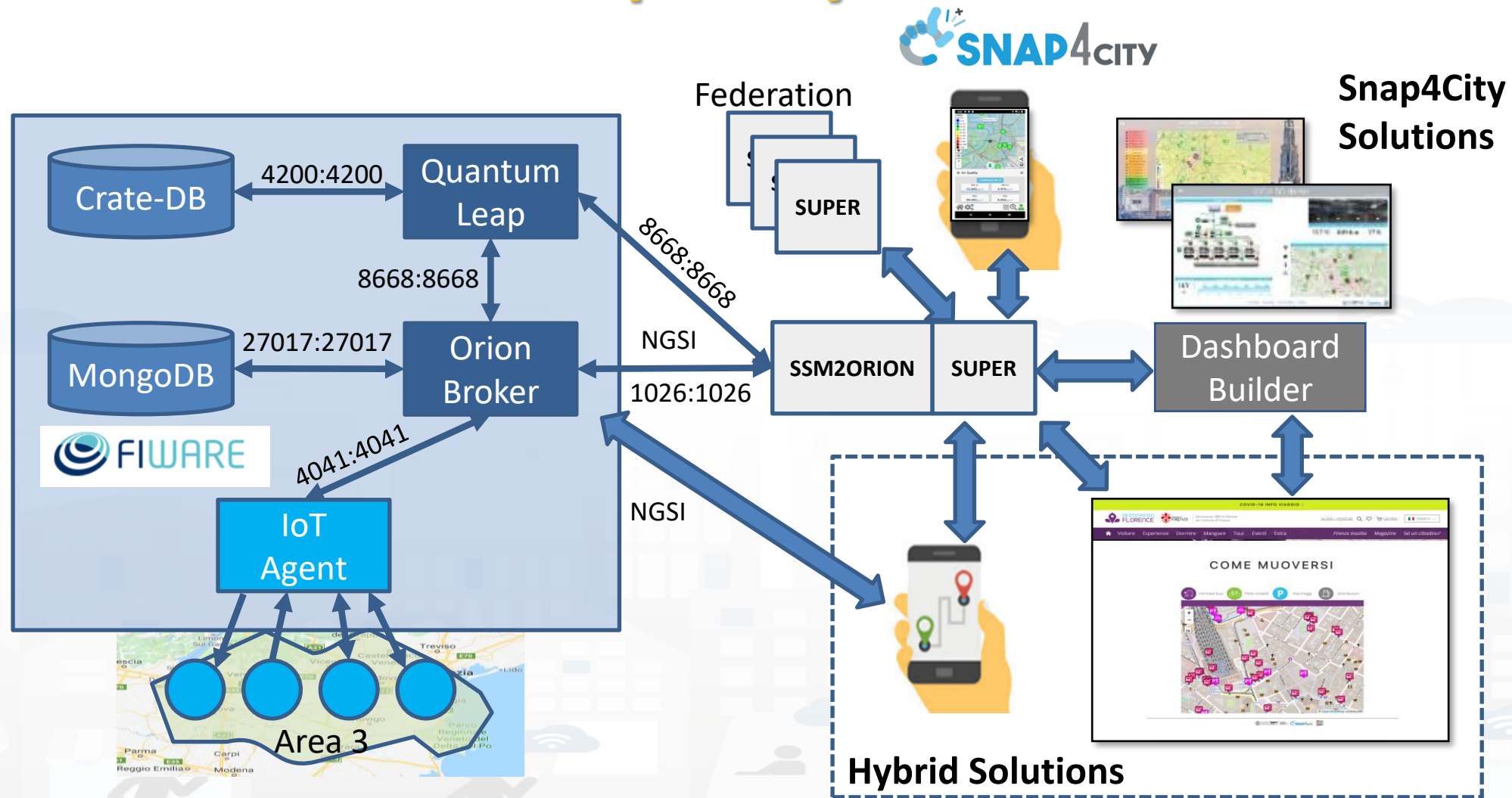


Federation of Smart City Services

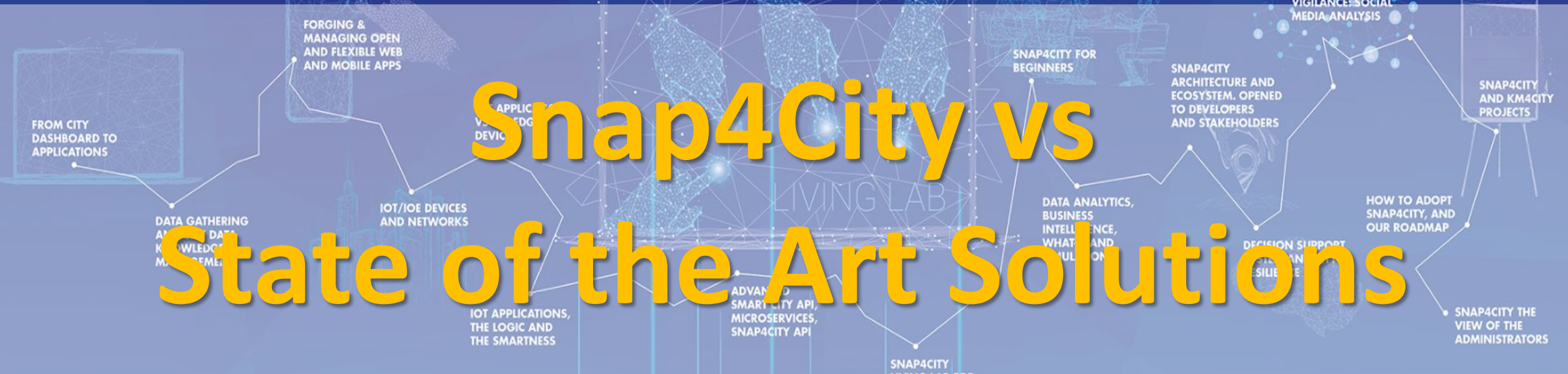


- **Km4City Semantic Reasoner**
- **ServiceMap interoperability**
- **Seamless for multiple Mobile Apps**
- **Smart City API**
- **Super:**
 - distributed access and sharing services
 - Each city control its own data
 - Final user can pass from one city / area to another in seamless manner: without changing the mobile Apps

Federation of Snap4City vs ORION Broker



TOP



Snap4City vs State of the Art Solutions



Market Solutions

	Open Source end-to-end	Scalability IOT	Execution scalability	Visual Programming end-to-end applications	Advanced Smart City API,	MicroServices Multi Domain	Semantic Platform	External sevices via API	Standard based Modules and IOT, Open Devices	Integrated Community management	Resoruce Sharing	Referral data management	Security end-2-end	Dashboard H24/7	Falxible and easy dashboard creation	Multi-protocol on IOT
SNAP4	Y	Y	Y	Y	Y	Y	Y	Y	Y	Y	Y	Y	Y	Y	Y	Y
KAA	Y	Y	Y	N	Y	N	Y	N/Y	Y	N	--	Y	Y	Y	N	Y
AWS	N	Y	Y	N	N	N	Y	Y	N	Y	Y	Y	Y	Y	(Y)	Limited
Azure IOT	N	Y	Y	(Y)	N	N	Y	Y	(Y)	Y	Y	Y	Y	Y	(Y)	Limited
IOT IGNITE	Y	Y	N	Y	N	N	Y	N	N	N	N	--	N	Y	(Y)	MQTT
PTC ThingWorkx	N	Y	(Y)	Y	N	N	Y	Y	N	N	--	Y	Y	Y	(Y)	Y
BEZIRK	Y	N	N	N	N	Y	--	Y	N	N	--	N	N	N	N	Y
Bosch IoT Suite	N	Y	(Y)	Y	Y	N	Y	Y	N	N	Y	Y	Y	Y	(Y)	Y
FIWARE ref SC arc.	Y	(Y)	N	N	Y	N	N	Y	N	N	N	N	N	Y	N	Y
CISCO Jasper	N	Y	N	N	N	N	Y	N	--	--	Y	--	Y	--	--	N
IBM Watson IoT	(N)	Y	(Y)	Y	Y	Y	Y	Y	N	Y	(y)	Y	Y	Y	Y	Y
Siemens MindSphere	N	Y	--	Y	N	N	N	Y	N	N	Y	N	Y	Y	N	Y
Carriots	N	Y	--	N	N	N	Y	--	N	N	--	N	Y	Y	Y	MQTT
Thingsboard	Y	Y	N	N	N	N	N	N	N	N	--	Y	Y	Y	Y	(MQTT, CoAP, http)
IOT eclipse.org	Y	Y	N	N	N	N	Y	Y	N	N	N	N	N	N	N	Y
Google IOT	N	Y	Y	N	N	N	Y	N	N	N	N	N	Y	N	N	MQTT, HTTP

Requirements on Broker Interoperability

Requirement	Snap4City	Google IoT Cloud	Azure IoT	AWS Amazon	IBM Watson	Siemens Mindsphere
Manage different kinds of IoT entities	Y	N	Y	(Y)	Y	Y
Connect External and Internal Brokers	Y	Y	Y	Y	Y	(Y)
Use any Data Model with any data type	Y	Y	(Y)	(Y)	Y	(Y)
Verify the correctness of IoT Messages of IoT Devices	Y	(Y)	(Y)	(Y)	(Y)	(Y)
Semantic Interoperability	Y	Y	Y	Y	Y	(Y)
Automatics deploy of Internal IoT Brokers	Y	N	N	N	N	Y
Register External Brokers	Y	N	N	N	N	N
Discover IoT Devices on IoT Brokers	Y	N	(Y)	N	(Y)	N
Easy management graphic interface to list and test IoT entities	Y	(Y)	(Y)	(Y)	(Y)	(Y)
Manage IoT Device Model and Device Data Type ownership and access grant	Y	Y	(Y)	Y	Y	Y

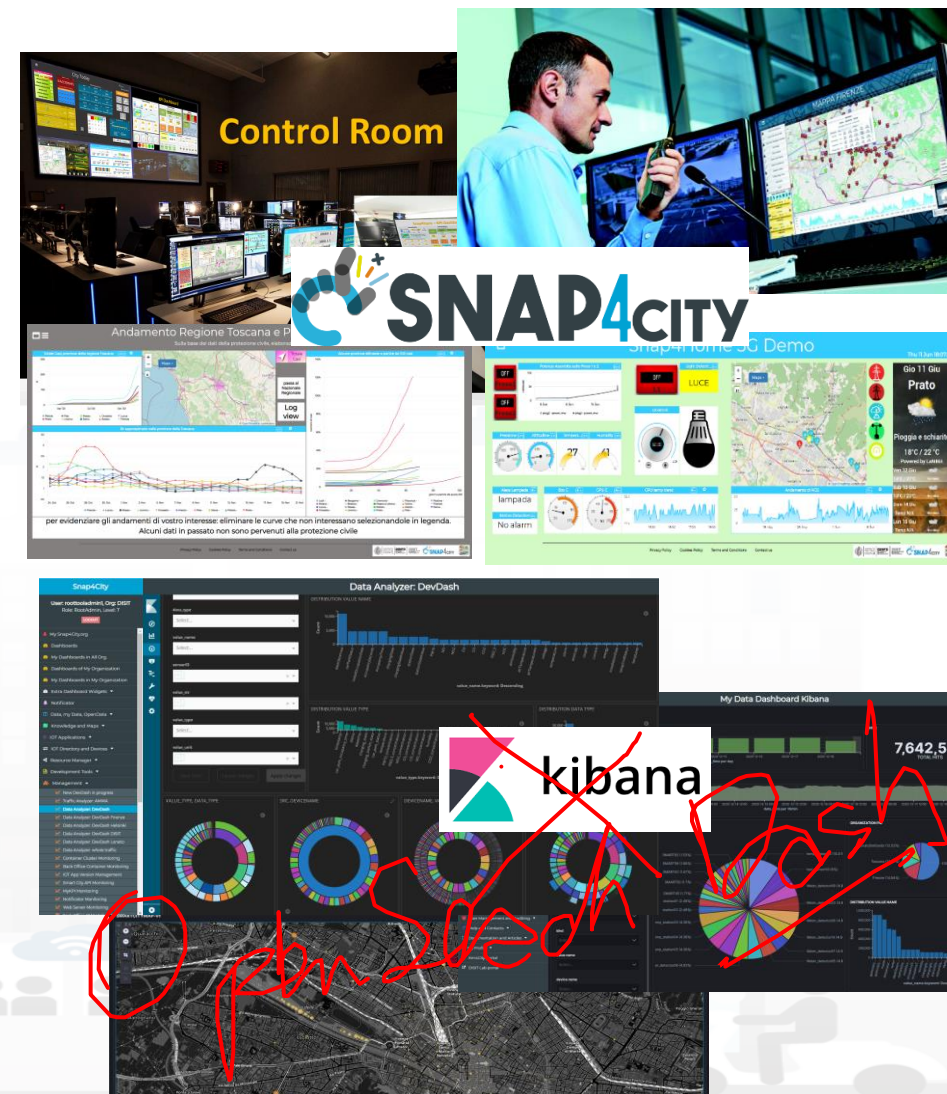
Two Main Lines for Dashboarding are present

Dashboard Builder of Snap4City

- For accessing and browsing data on: OpenDistro x ElasticSearch, Mongo, MySQL, Smart City API, Super and thus from federated Smart City API, etc.
- Supports sensors/actuators: data driven data, maps in extended manner, data driven widgets, large collection of widgets, direct IoT Connections, custom widgets, animated PIN on maps, a large set of panel/widgets, etc.
- Very simple to be used for control room, decision makers, situation rooms, operators, etc.
- Very well integrated with IoT App, Custom widgets, animation, external services.
- Very simple to be customized for non programmers since all the tools are visual.
- Support for GDPR and deep control of access.
- Can integrate Kibana/Grafana Views into a Widget

Kibana (so called DevDash, AMMA and recently My Dashboard (Dev Kibana)), also accessible as Grafana

- For accessing and browsing data on OpenDistro x ElasticSearch storage and other sources supported
- No Support for real time event driven widgets/panels, actuators and synoptics, no sophisticated maps, etc.
- Not simple for control room, decision makers, etc.
- Not integrated with IoT App, Custom widgets, animation, external services.
- Oriented to developers, complex production of custom views, etc.
- Partial support of GDPR and deep control of access.



Snap4City Dashboard Builder (2023) vs Kibana/Grafana

Features	Snap4City Dashboard Builder	Kibana, Grafana
Large Collection of Widgets, also from D3 library	YES	Nothing
Custom Widgets SVG of any kind, full defined process for customization	YES	Nothing
Real time event driven widgets and data	YES	Nothing
Server/Client Side Business Logic for data transformation with visual programming: Node-RED	YES: visual/coding	coding
Maps with custom PIN, bubbles, animated and moving, etc.	YES	Nothing
Maps with paths, shapes, traffic flow, scenarios, routing, heatmaps, what-if, Origin Destination Matrix, ...	YES	Nothing
Maps with Orthomaps from WFS, WMS, GIS connection, etc.	YES	Nothing
TV camera integration and selection	YES	Nothing
Widgets for business logic integration on real time: buttons, selector, switch, etc.	YES	Nothing
Kiviat, Spider net, Calendar (also any other D3 Widgets)	YES	Nothing
Typical Time Trends: day hours, month week, month days,	YES	Nothing
Time Trend Compare: day, week, month, year	YES	Nothing
Selectors/Menus: text, icons, etc., also in connection with IOT APP, Node-RED	YES	Nothing
Full control of graphic layout, font, colours, refresh per widget, etc.	YES	Nothing
Iframe integration of third party widgets and web pages, nesting dashboards, embedding Kibana	YES	Nothing
Connection among multiple Dashboards and Widgets	YES	Nothing
Synchronization with Video Wall, and Operators Views	YES	Nothing
Multiseries, bar lines, charts, pie, donut, simple selectors, trends, etc., also from business logic	YES	Limited
Single content, string, html, any data, etc.	YES	Limited
Special widgets: Weather forecast, civil protection, road plates, Twitter, SVG, etc...	YES	Nothing
Digital Twin Local (BIM) and Global (3D city representation) with 3D traffic, Heatmaps, Devices, ...	YES	Nothing
Faceted search	YES: selectors, forms, buttons	YES

Functional: FIWARE ref arc wrt Snap4City solutions

	FIWARE ref arc smart city	SNAP4CITY
Multiple Protocols: IoT, Databases, etc..	10 on IOT, Limited on databases, etc.	More than 200, very very wide
Large set of high level types: maps, trends, heatmaps, traffic, trajectories, scenarios,...	No	Yes:
Integration with workflows, BPM	Not Supported	Yes: bidirectional
Integration and Modeling Digital Twin BIM	Not Supported	Yes: bidirectional
Integration with GIS: WFS, WMS	Not fully supported	Yes: bidirectional
Integration with Heatmaps and Satellite	Partially, not calibrated	Yes: fully; calibrate and multiple versions, animations
Integration with Satellite	not supported	Yes: fully
Smart City API	no	Yes
Open Data Management	Partial with CKAN	Yes, Fully automated with CKAN
Federation of platforms	Partial on brokers	Full on Brokers and Knowledge base and API
Semantic model and queries	with NGSI-LD in the future	Yes since 2013
Multiple kinds of IoT Brokers	No, only agents	Yes: NGSI, COAP, AMQP, MQTT, SigFOX, etc.
Data Model	Smart Data Models	Smart Data Models, IoT Device Models
Complex data Model	Not supported	Heatmap, traffic flow, ODM, 3D models, TV Cam, etc.

*Interoperability
Openness*

Functional: FIWARE refarc. wrt Snap4City solutions

Process
Graphics
Manag.

	FIWARE ref arc smart city	Snap4City
Data Transformation	Coding	Yes: IOT App, Node.JS, Visual Programming, scalable
Data Analytics	No	Yes
on line development	No, limited	Yes: Rstudio, Python, Tensor Flow, MapReduce, etc.
Dashboard on data	Grafana no LDAP	Yes: Dashboard Builder, OS Dash with GDPR, LDA
Dashboard Widgets	Limited, no custom, coding needed	Yes: A wide range including custom widgets, secure compliant, animations, configuration, also open to new development
Real Time end-to-end from Dashboards to any other channel, event driven	No, very limited	Yes, fully supported
Multi Data Map	Limited with non OS	Very extensive, with multiple widgets and sync
MicroApplications	No	Yes
Auditing, Assessment, accounting	No, no, no	Yes, Yes, Yes
Multitenacy on data management	No only on broker	Yes: on Broker, on data management, on dashboards, etc..
Living Lab for creating/managing communities/groups	Not supported	Yes: provided in the open source
Report generation/management	No	Yes

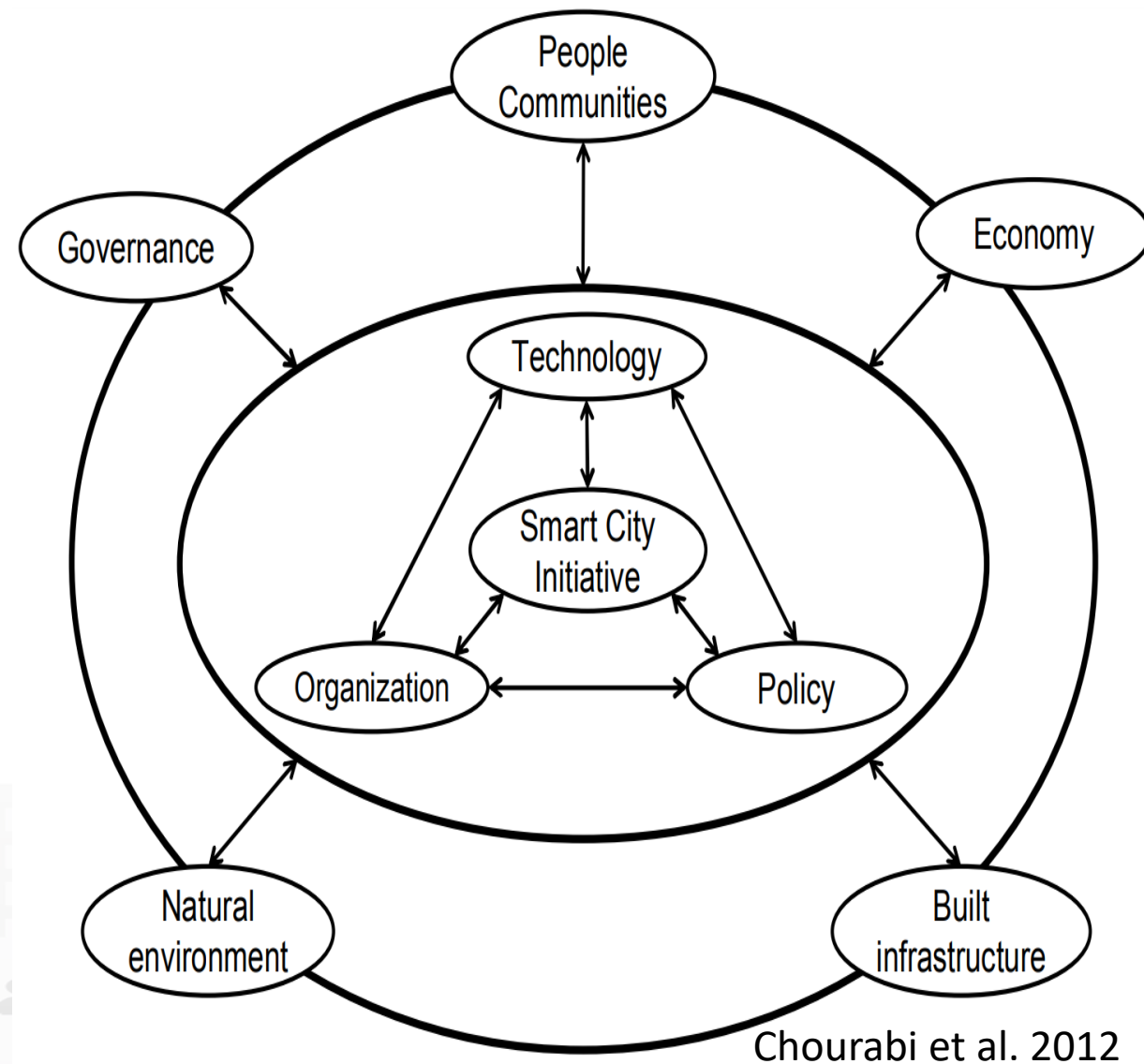
TOP

Smart City planning with Snap4City Team Support



Smart City Process

- Many aspects should be taken into account for a successful Smart City transformation
- → *The influence of each of them depends on context, attitude of the institutions, internal structure, etc.*
 - *Parallel actions can conflict, compete ...*
 - *Spreading of efforts may distance the goals*
 - *.....*
- → *The process may become sustainable, harmonized and faster with a Living Lab Strategy and Support*

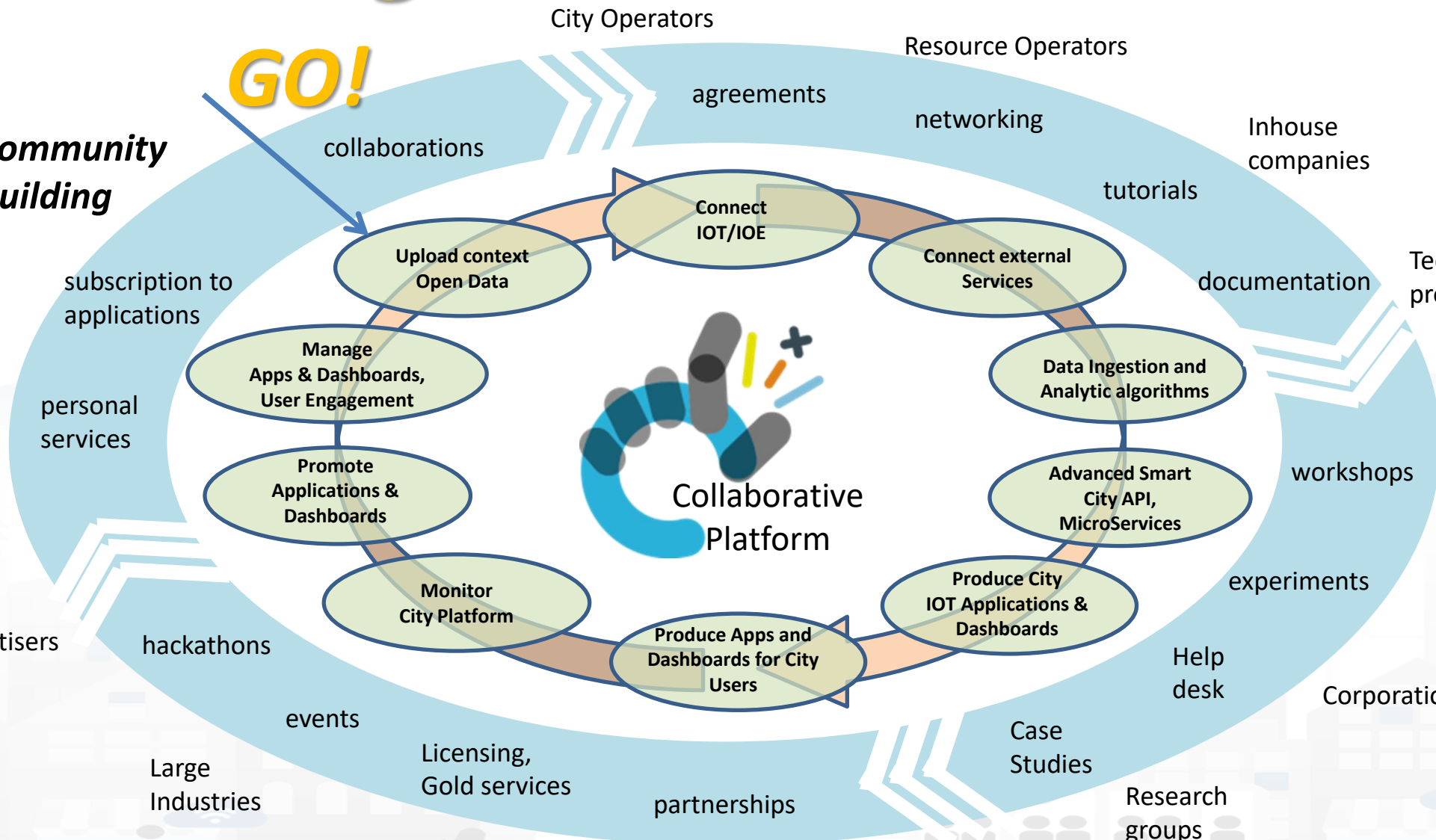


Accelerating



GO!

Community Building



Smart City in a Snap Acceleration for Innovation

- **Organization/City analysis**

- requirements analysis, identification of domains
- Snap4City Innovation Process → Report of Scenarios vs Data
- Data Analysis → Report as Data Table



- **Smart City Design for Innovation:**

- Design of main Scenarios and Tools (Dashboard, SCCR, Apps, IOT Network, new data, etc.) → Report as Mock-up Design

- **Next phases**

- Data Ingestion and Data Warehouse
- Scenarios Implementation

TOP

Analysis and Design for Innovation (Co-Creation and Co-Working)



Analysis & Design for Innovation



- **Analysis**

- The analysis starts with a number of meetings/interviews with stakeholders
- The identification of the target stakeholders/actors/users (target Segments) and their definition/description
- The meetings/workshops are focused on filling the **Snap4City Innovation Matrix** which is an evolution of the INNOVATRIX approach of IMEC
- See the schema of the **Snap4City Innovation Matrix** reported in the next slide, on the basis of the kind of Meeting for example: (a) starting a smart city, (b) starting a smart city Living Lab

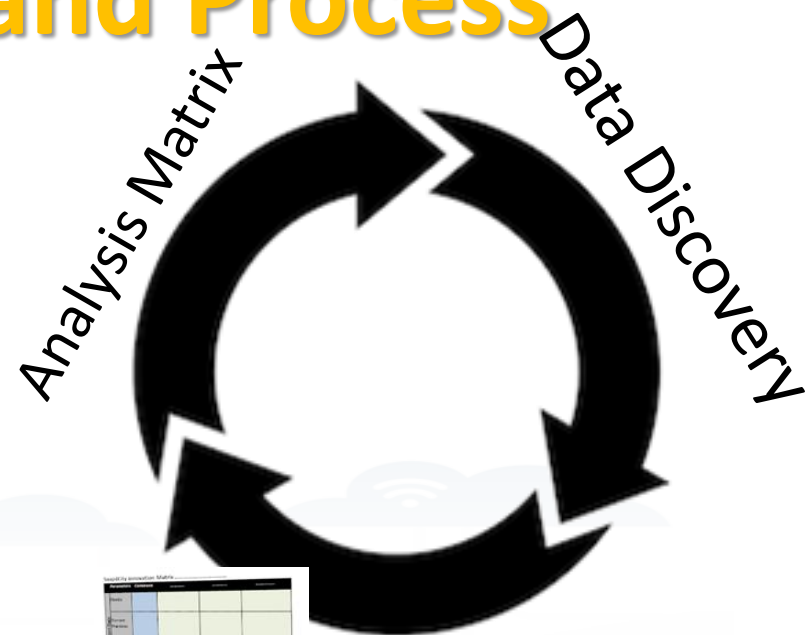
- **Data Discovery**

- Production of the Data Table (Snap4City)
- Data discovery is performed on analysis of the: (i) identified scenarios, (ii) data of the stakeholders, (iii) international sources, (iv) Snap4City experience, etc.
- Performed by following the Snap4City guidelines on Data Search on web and world.

- **Design**

- Focused on creating a large number of Use Cases and/or Scenarios for development
- The design starts by taking into account the Snap4City development life cycles and tools. Thus shortening all the boring activities and following the typical Snap4City rapid prototyping described in these slides!!

Snap4City Innovation Matrix and Process



Snap4City Innovation Matrix

	Parameters	Commons	Operators	360°	Visitors
Current State	Needs	[Sticky notes]	[Sticky notes]	[Sticky notes]	[Sticky notes]
	Current Practices	[Sticky notes]	[Sticky notes]	[Sticky notes]	[Sticky notes]
	Value proposition (Current)	[Sticky notes]	[Sticky notes]	[Sticky notes]	[Sticky notes]
Future State	Value proposition (Future)	[Sticky notes]	[Sticky notes]	[Sticky notes]	[Sticky notes]
	Solution	[Sticky notes]	[Sticky notes]	[Sticky notes]	[Sticky notes]
	Value Capture	[Sticky notes]	[Sticky notes]	[Sticky notes]	[Sticky notes]
	Key Partners	[Sticky notes]	[Sticky notes]	[Sticky notes]	[Sticky notes]
	Barriers	[Sticky notes]	[Sticky notes]	[Sticky notes]	[Sticky notes]

Snap4City Innovation Matrix

	Parameters	Commons
Needs		
Current Practices		
Value proposition (current)		
Value proposition (Future)		
Solution		
Value Capture		
Key Partners		



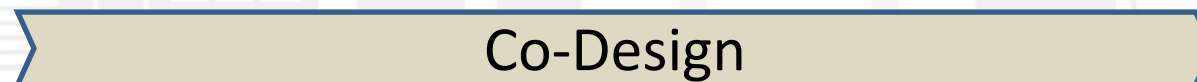
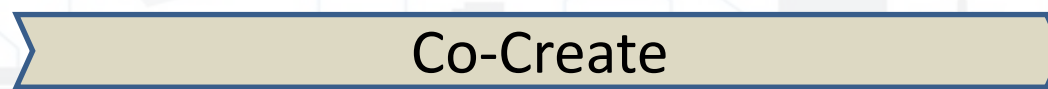
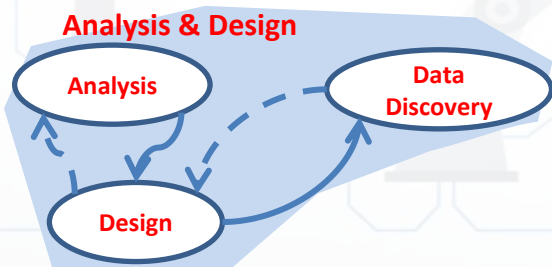
Realistic Timing for a small size example




Only for:

- **Analysis:** innovation, data discovery, scenarios
- **design of scenarios**

	Month 1																															Month 2																													
	1	2	3	4	5	6	7	8	9	10	11	12	13	14	15	16	17	18	19	20	21	22	23	24	25	26	27	28	29	30	31	1	2	3	4	5	6	7	8	9	10	11	12	13	14	15	16	17	18	19	20	21	22	23	24	25	26	27	28	29	
Preparation																																																													
Innovation Analysis																																																													
Data Table analysis																																																													
Scenario finalization (design)																																																													
Kick Off																																																													
1st Workshop																																																													
2nd Workshop																																																													
Final Meeting																																																													
Matrix report															1st																	2nd		final																											
Data Table															1st																	2nd		final																											
Final Report																																											final																		



Analysis for Innovation



Snap4City Analysis for Innovation



- **Analysis**

- The analysis starts with a number of meetings/interviews with stakeholders
- The identification of the target stakeholders/actors/users (target Segments) and their definition/description
- The meetings/workshops are focused on filling the **Snap4City Innovation Matrix** which is an evolution of the INNOVATRIX approach of IMEC
- The schema of the **Snap4City Innovation Matrix** is reported in the next slide,
 - It may be different depending on the kind of action: (a) starting a smart city, (b) starting a smart city Living Lab, (c) both actions at the same time.

- **Two main goals:**

- Data Discovery (see later)
- Identification of User Cases, Scenarios (see later)

- Defined by IMEC for Living Lab according to ENOLL

CUSTOMER SEGMENT		What customer segments to focus on? What are key characteristics? What is the use-context?		
NEEDS		What are the needs of the customer segment? How do we prioritize these needs?		
CURRENT PRACTICES		Who or what are competitors, alternatives, customer behavior? What are the pains and gains of these current practices?		
VALUE PROPOSITION		What (measurable) impact will you create for this customer segment?		
SOLUTION		What are the components of your (digital) solution? How do these components differ for the different customer segments?		
BARRIERS		What are the barriers for adoption, usage and market entry?		
VALUE CAPTURE		What value (monetary and non-monetary) do I receive in return? What price should I set (and how)?		
KEY PARTNERS		Who are your key partners? How to interact with stakeholders?		

SEGMENT

NEEDS

CURRENT PRACTICES

BARRIERS

VALUE CAPTURE ↓ ↑ **VALUE PROPOSITION**

SOLUTION

Why Innovation Fail...

- <https://hbr.org/2006/06/eager-sellers-and-stony-buyers-understanding-the-psychology-of-new-product-adoption>
- Many innovate and good products failed on conquering the market/ deploy, due to the psychology of behaviour change.
 - To understand why may fail is the first step.
- One aspects is the **Psychological bias**:
 - Current users overvalue the benefits of what they are using
 - *endowed effect*, which is estimated to be of the 100%.
The new should be at least twice better than the current to convince to change.
 - *status quo effect*, if the ownership of the current has been for long time (years) it may need a factor of 4 to change.
 - Developers overvalue the benefits of what they have developed, of a factor of 3



TOP

The Workshops for Innovation, Co-Creation



Pre-Conditions

- **Motivations identified:** domains/**thematic-areas**, actors/**segments**,
 - e.g.: Mobility and transport, energy, security, environment, etc.
- The customer **Segments** describe the position of the different *Actors Categories* with respect to the same needs, problem, action, scenario..
 - Two examples:
 - the **Citizens/Tourists** would like to have an overview of what is going on in the area, while the **City Officials** would be afraid to provide too much information since some information can be sensitive to security issues.
 - the **Mobile App users** would have this and that....., and the **City App Provider** would monitor their movements to provide ads, etc.



Schedule of Workshops and activities



- **1st Workshop** finalized to
 - definition of the first version of the **Snap4City Innovation Matrix (Report)**
 - Identification of the **Data Table**
- **Intermediate work on**
 - Knowing the **ICT** infrastructure and viable solutions
 - Refining **Data Table** details by email
 - Improving the **Report** with more descriptive scenarios
 - Presenting **Report** and TABLE 1 week in advance wrt the 2nd workshop (if it is possible)
- **2nd Workshop** finalized to
 - Discussing a reasoned version of the scenarios with problems pending
 - Solving pending aspects of the **Snap4City Innovation Matrix and Data Table**
 - **Identification of the main Scenarios to be developed and feasible according to feasibility and priority**
 - Corresponding consolidation of the development teams
- **Conclusive work on**
 - Refining Data Table details
 - Creating Final Report with Descriptive Scenarios
 - Designing of the Minimum Snap4City architecture to cope with scenarios, scenario feature table wrt to Snap4City modules
 - Development of mock-up for Dashboards with fake data to show the concept
- **Final Meeting**
 - Presentation of the final report with: 1 mock-up of a scenario, early design of the Snap4City solution vs modules according to the scenarios
 - further discussion on the next steps

Snap4City Innovation Matrix

Parameters		Commons
Current State	Needs				
	Current Practices				
	Value proposition (current)				
Future State	Value proposition (Future)				
	Solution				
	Value Capture				
	Key Partners				
	Barriers				



Meeting Organization

		Parameters	Commons
Current State	Needs				
	Current Practices				
	Value proposition (current)				
Future State	Value proposition (Future)				
	Solution				
	Value Capture				
	Key Partners				

Mobility and Transport



Energy & Safety

		Parameters	Commons
Current State	Needs				
	Current Practices				
	Value proposition (current)				
Future State	Value proposition (Future)				
	Solution				
	Value Capture				
	Key Partners				

Security & Resilience

		Parameters	Commons
Current State	Needs				
	Current Practices				
	Value proposition (current)				
Future State	Value proposition (Future)				
	Solution				
	Value Capture				
	Key Partners				
	Barriers				

For each table:

- Experts of the domain specific
- Experts of different customers segment
- Operative people
- ICT people
- Decision Makers
- Etc.

TOP

Recall to Smart City

Development Life Cycle

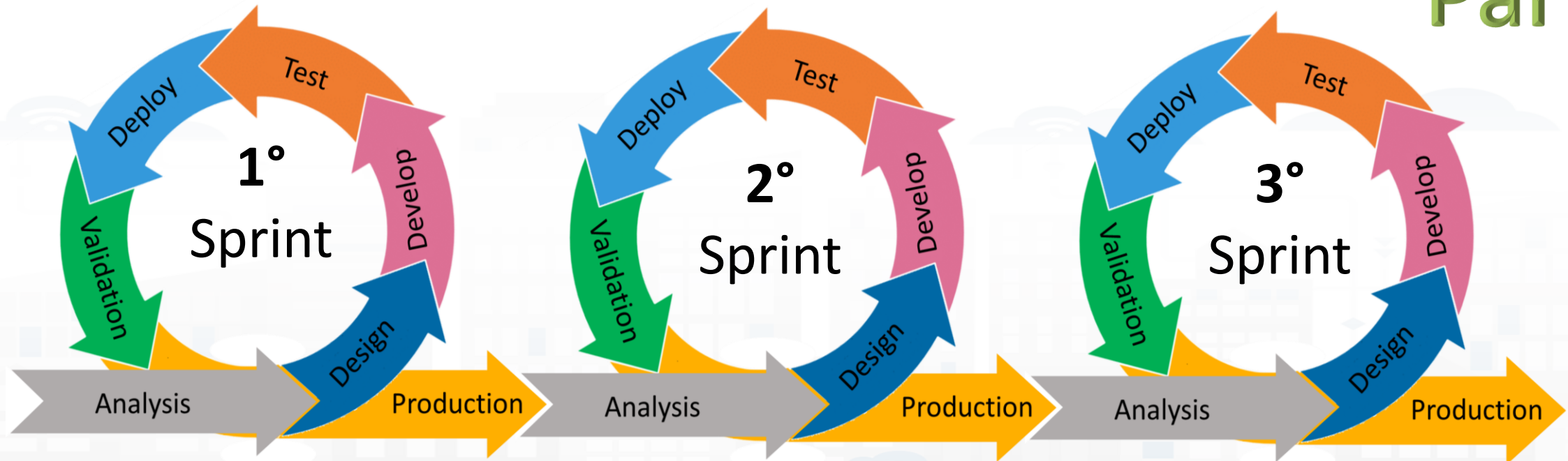


Agile Development Life Cycle by sprint

Smart Solutions

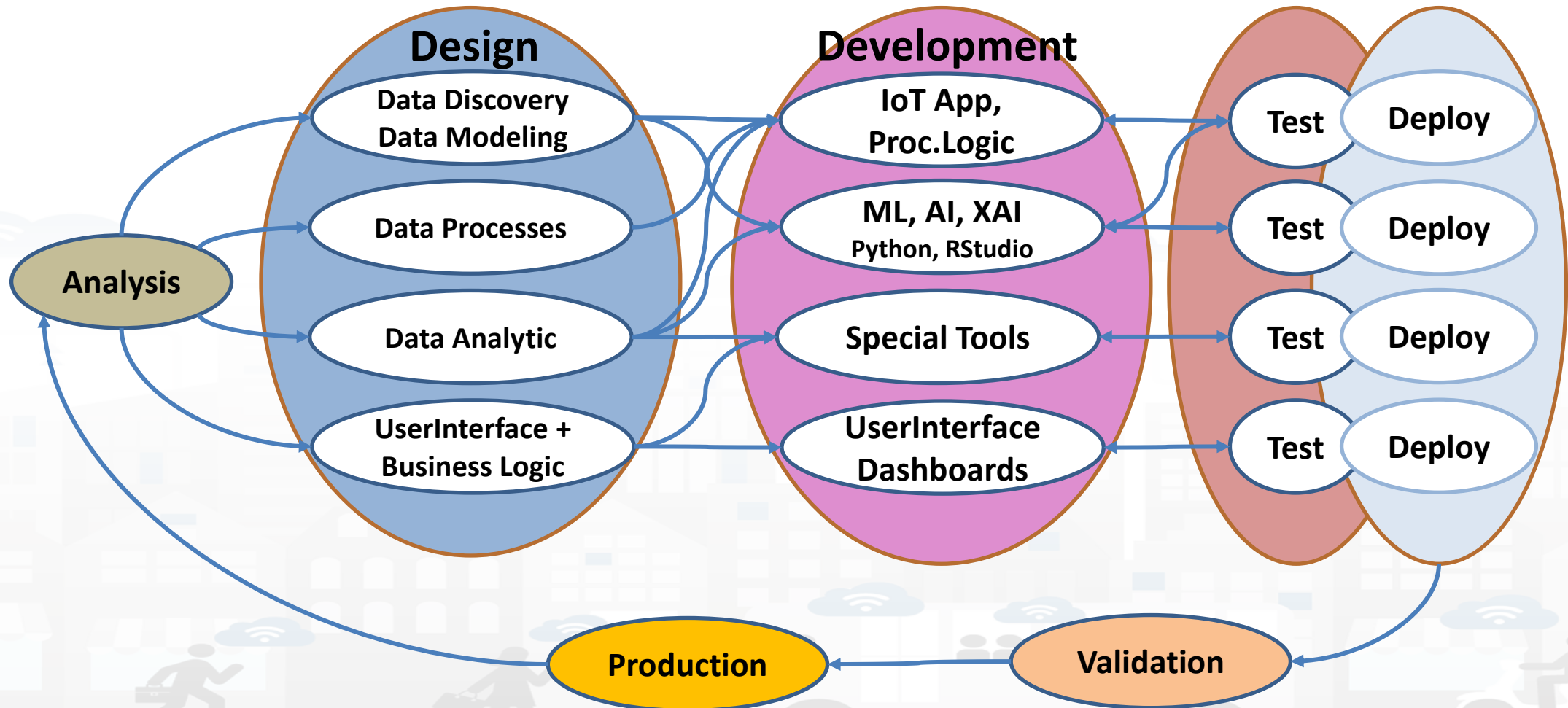


Part 8



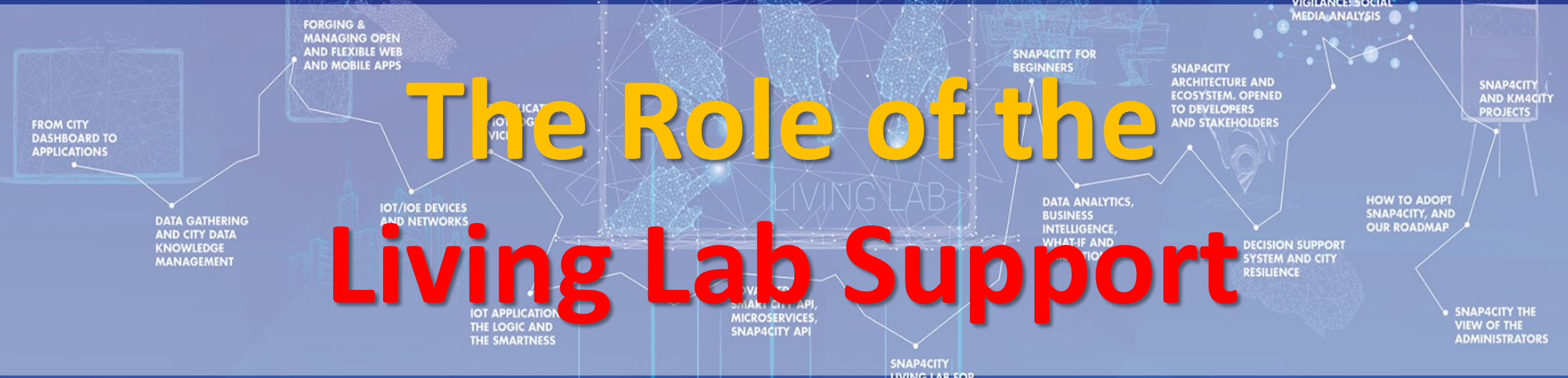
Development Life Cycle Smart Solutions

Part 8



TOP

The Role of the Living Lab Support



Context and Life Cycle and Living Lab support

FORGING & MANAGING OPEN AND FLEXIBLE WEBSITES AND MOBILE APPS

STARTUP OF BUSINESS

SNAP4CITY ARCHITECTURE AND

TWITTER VIGILANCE SOCIAL MEDIA ANALYSIS

SNAP4CITY



Snap4City tools and Living lab Solution have been Created to satisfy requirements of international organizations as:



- **ENOLL:** <https://www.openlivinglabs.eu/>
 - [European Network of Living Labs](https://www.openlivinglabs.eu/)



- **EIP-SCC:** European Innovation Partnership on Smart Cities and Communities
 - <https://eu-smartcities.eu/>



- **Select4Cities:** Pre-Commercial Procurement Project to develop a data-driven, Internet-of-Everything (IoE) platform for large-scale urban co-creation
 - <https://www.select4cities.eu/>

SELECT

for Cities

CERTIFICATE OF ACHIEVEMENT

1° place award to

**UNIVERSITY OF FLORENCE -
DEPARTMENT OF
INFORMATION ENGINEERING**

for



SNAP4CITY

<https://www.snap4city.org/558>

for successfully completing the
SELECT for Cities PCP competition
19.11.2019



This project has received funding from the European
Union's Horizon 2020 research and innovation
programme under grant agreement No 688196

**DIGIPOLIS
FORUM VIRIUM HELSINKI
CITY OF COPENHAGEN**
Buyers Group

Aspects of the Living Labs

- **Living lab capabilities and supports**
 - Organizations are supported in the user management and persecuting their goals
 - Projects can be launched and targeted with groups, hackathons, tools, etc.
 - Individual (user interaction), are supported by tools and training material
- **Instruments of the Living Lab**
 - **Real-life context:** data and solutions to be taken as examples, from devices to IOT Applications, and Dashboards. A large set of **real scenarios described**
 - **Multi-stakeholder:** mainly apply to organizational, a community from where anybody can take advantage
 - **Multimethod:** the same results can be obtained by using multiple methods
 - **Active user co-creation:** the platform cansupports: collaborative work, supervising by the teachers, sharing and delegation.
 - **Secure:** it is GDPR compliant and passed PENTest and Vulnerability Test

Living Lab Flexibility

*Snap4City Satisfies all
Requirements of ENOLL
Select4Cities and EIP-SCC*



European
Network of
Living Labs



SELECT
for Cities



- **Multiple modalities to perform the same activities**
- **Tuned for Beginners and Skilled people**
- **Visual interface and programming tools**
- **Resources and artefacts sharing for learn acceleration and co-working**
- **Open Living and co-working Portal:**
<https://www.Snap4City.org>

Living Lab thematics

- **Typically devoted** to citizens (final users) services:
 - E.g.: mobility and transport, social, services, security, barriers, medical, open data, etc.
- **The aim:**
 - Finding new and innovative solutions for relevant social problems, starting from the field, user engagement
- The hypothesis is that taking the idea from the field the
 - reasons to change are confirmed,
 - acceptance gap is reduced, and
 - solutions are those required and shared since the beginning



Physical Location vs Virtual

- **Pros:**

- Open every day for interaction and test of solutions
- Suitable for co-creation
- Suitable for IOT Devices development and test, attractive for device producers
- Single local language

- **Cons:**

- Animation has to be managed by presence
- Hard to scale up
- Hard to engage people that would spend time physically since it take time to go and work there, typically associated with co-working
- Virtual area/portal is need any way
- Higher costs

- **Pros:**

- Lower costs, highly scalable
- Attractive for young generation
- accessible H24/7
- Attractive for multi language and multicultural communities
- Easy process for engagement since the people can dedicate to the Living Lab a portion of their time without spending time on traveling, etc.

- **Cons:**

- Not very attractive for device producers
- Not direct contact with people
- Easy to scale up

Engagement

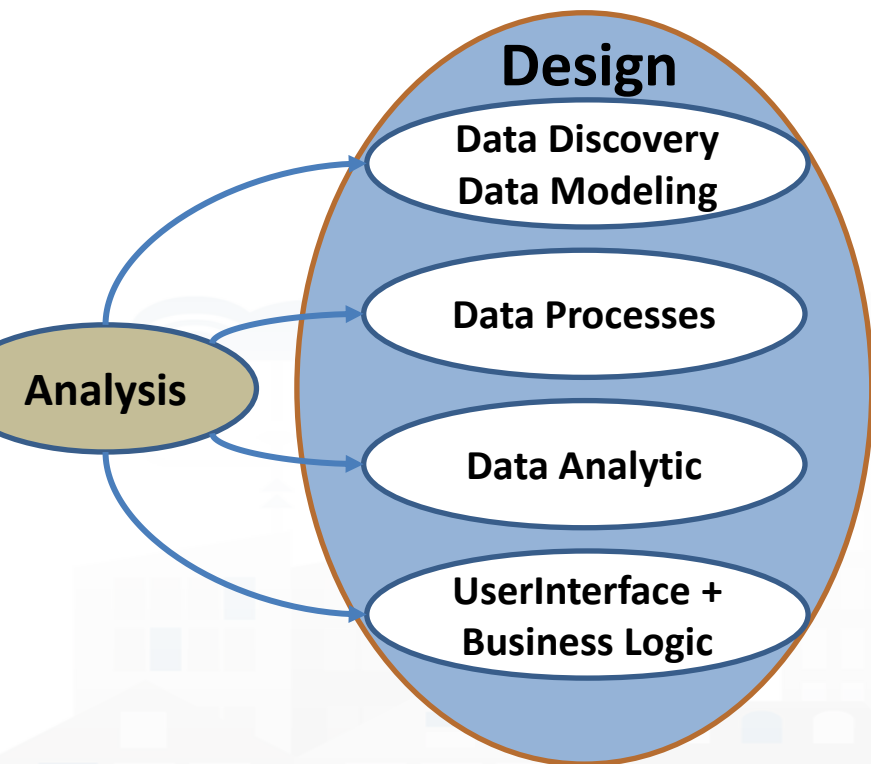
- **Finding the right participants to the Living Lab**
 - Campaigns tailored to the right audience according to the role: testing, developers, requirements collections, etc.
 - Finding specific profiles via stakeholders
 - And/OR: Web based recruitments, App Based, etc.
 - Motivation to participate, eventual incentives
- **Inform/educate the Participants about the project:**
 - after and before testing/validations, etc.
- **Protect the Participants privacy**, ask to NDA and provide the NDA, GDPR compliant
- **Support:** during the project, SPOC, Help-Desk, web portal, logistic

TOP

The Living Lab *Snap4City Tools*

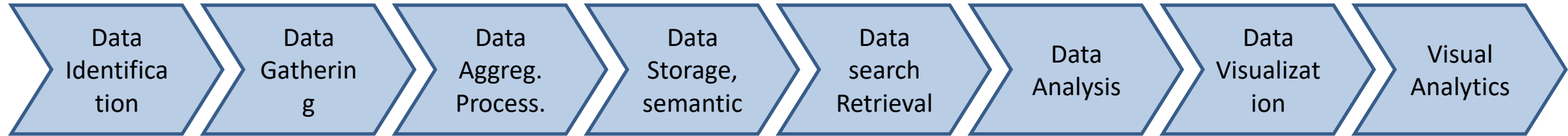


Main Activities of Design



- **Data Discovery:** Ingestion, gathering, interoperability, discovery, modeling, aggregation, mapping → digital twin modeling
- **Data Processing:** transformation, interoperability; computing Indexes, KPIs and benchmarks, ...
- **Data Analytic:** statistic, predictions, classification, anomaly detection, simulations, optimization, routing, ML, AI, XAI, HPC, ...
- **User Interface:** dashboards, web pages, business intelligence, visual analytics, what-if analysis, business logic, mobile applications.

Phases' Coverage



what	Identi- fication	Gatheri- ng	Comple- x data types	Aggrega- tion	Storage (seman- tic)	Efficient Retrieval	Semantic Modeling, query	Data Analytics (micro, marco)	Scenarios context	Artificial Intelligen- ce	Data renderin- g	Real Time Dashboar- d	Event Driven data rendering
GeoServer					(x)						(x)	(x)	
GIS			(x)					(micro)			x		
PowerBI						x		(x)			x	x	
Tableau					x	x		(x)			x	x	
....													
Snap4City	x	x	x	x	x	x	x	x	x	x	x	x	x

Snap4City: Living Lab supporting tools

- **All 100% Open Source**
- **Snap4City web portal**
 - **Scenarios** with ready to use solutions
 - **Organization/Groups** and co-working support
 - Developing tools and Documentation, training, tutorials, HOW TO...
 - Self Assessment tools to monitor your progresses to get suggestion
 - Assistants: to get training and problem solving
 - **Developing tools**
 - All of them are Web-Based developing tools (except for the Mobile App on Android and iOS)
 - **Resource Manager for Sharing:**
 - experiences, data warehouse tools, IOT Applications, Data Analytics, etc.
- **Hackathons:**
 - IOT Apps, Dashboards, Mobile Applications, Data Analytics, etc.

User: adifino, Org: DISIT
Role: Manager, Level: 4

Your Level

Home / Tutorials and Videos / Welcome: how to start using Snap4City for beginners

Welcome: how to start using Snap4City for beginners

Personalized Suggestions

Snap4City developers suggest you reading:

You have already created a **Dashboard**. Now, you may decide to make it public (visible and accessible) to all on WEB, or to provide access in view to other specific users that you know by nickname. In addition, you can pass the **Ownership** of a **Dashboard** to some other user of the system, and you can clone the **Dashboard** as well. So that you can create **Dashboard** for other users as well. We suggest to test these functionalities since you can:

- access to **Data Set Manager** to upload/download, share data sets as files in CSV: https://datagate.snap4city.org/ssologin_handler
- upload data for the **knowledge base** and **dashboards** via **Data Set Manager**,
- access and share of resources as: **dashboards**, **IOT Applications**, blocks, etc.: <https://processloader.snap4city.org/processloader/ssologin.php?redirect=page.php%3FshowFrame=false>
- access to help and contacts, **FAQ**, documentation and articles
- manage personal data: profile, **IOT Sensors**, **Annotations**, **Personal Data**, **Dashboards**.; <https://www.snap4city.org/drupal/myprofiledata>
- Auditing Access to My Data according to **GDPR**.

See this [document](#) to learn more on the above possibilities:

[TC110. Dashboard delegation to access and passage of ownership, and/or cloning](#)

Exercises

Full Search

Search

Search

Organization Groups

DISIT
• Operative

Recent comments

• 1 month 6 days ago

Recent content

Ti Sugeriamo come realizzare la prima Dashboard (Step 1) new
roottooladmin1

Benvenuto al nostro Sindaco ed al suo Team new
roottooladmin1

We suggest to @antwerp Developers: How to manage my Dashboards

SLIDES



Flyer

News

VIDEOS

If you are not registered please apply for a **free registration** from <https://www.snap4city.org> and then pass to ACCESS AT THE TOOLS and full Snap4City environment

Snap4City puts in the hands of City Users a flexible environment to quickly create a large range of smart city applications/views exploiting heterogeneous data and services of stakeholders by IOT/IOE and big data technologies. For Snap4City, City Users can be citizens, students, operators, researchers, decision makers, developers, etc. see [Users' Roles on Snap4City](#).

- **Manager**: is a **final user**, has the capability of: accessing and creating Dashboards with a large set of data (high level types as: POI, sensors, KPI, micro applications, external services, etc.), attaching alerts and notifications; registering IOT Devices; creating IOT Applications exploiting MicroServices; loading and sharing data sets; managing personal data and annotations; full access to documentation, help desk, FAQ, coworking; managing personal profile and data according to GDPR; **NOTE**: accessible features are mainly visual and simple to understand and to use, and provide a limited number of parameters on each dialog and for each action. Default values of created elements can be changed editing elements.
- **AreaManager**: is a **Developer/researcher, students, city operator**, with additional capabilities with respect to the Manager to: register IOT Brokers; creating advanced IOT applications; create massive data transformation processes; create data analytics in multiple languages, testing and load them, create microservices; adding external services; sharing results, loading shapes; analyzing performance of the back office; **NOTE**: technical views and details are fully accessible

Suggested Activities to be performed in order to use Snap4City:

This page would guide you along few steps to see how the solution allows you to incrementally pass from Level 0 to 5, from a Manager to an Area Manager:

- **Level 0 user**: access at data/services views of the city by using public Dashboards; (Public User) [\(overview on dashboards\)](#)
- **Level 1 user**: create personal/professional views/dashboards on data; (Manager) [\(see what a Manager can do\)](#), [\(see how Dashboards can be created\)](#)

Snap4City (C), Sept. 2024

All Tools

Your Org
Last Art.

MultiOrganization, Groups and Profiles

Organizations may have their distinct :

- menus and functionalities, GeoArea, Data, Dashboard, Groups of users, managers, Knowledge Base, repositories, etc.

Users may:

- Have personal IOT Devices/Models, Data, IOT brokers, Dashboards, IOT App,..
- Have access to multiple Groups of Multiple Org.
- Delegate them in usage or access
- Change ownership and Clone to pass a copy
- Assesses their usage and themselves, share

Level 1 Users: creating dashboards



See how Dashboards can be created using the wizard: dashboards with selectors, time trends, maps, etc.

- [TC1.8. Visual production of Dashboard via Wizard](#)
- [TC1.9. Search on Wizard for any kind of data managed into the platform, from POI to sensors, KPI, social, etc.](#)
- [TC1.10. Dashboard delegation to access, and passage of ownership, and/or cloning](#)
- [TC1.11. IOT Discovery, on Dashboard Wizard](#)
- [TC1.13. Dashboard Builder External Services and Widgets](#)

User: paolonesi, Org:
none
Role: Manager, Level: 0

Dashboards

My Dashboards

Notificator

IOT Applications

My IOT Devices

Knowledge and Maps

Micro Applications

External Services

Data Set Manager: Data Gate

Resource Manager

Help and Contacts

Documentation and Articles

My Profile

Snap4City portal

Km4City portal

DISIT Lab portal

Home / TC1.8 - Visual production of Dashboard via Wizard

TC1.8 - Visual production of Dashboard via Wizard

Test Case Title	TC1.8 - Visual production of Dashboard via Wizard
Goal	<p>As a any user I can</p> <ul style="list-style-type: none"> • Create a Dashboard, composing it on the basis of data vs widgets, with large collection of data kind and corresponding graphics widgets, including: map, table, graphs, timetrend, weather, and many special widgets. • Modify an available Dashboard, editing general information and widgets, via Dashboard Builder
Prerequisites	<p><i>The user is registered and logged in the system</i></p> <p><i>Using a PC or Mobile with a web browser.</i></p> <p><i>Access to the Dashboard Builder.</i></p>
Expected successful result	<p><i>See changes performed on the modified dashboard. Your user account into the Dashboard Builder has been endowed of a number of dashboard for using them, changing them without problem for the system.</i></p> <p><i>See the created dashboard and play with them.</i></p>
Steps	

Example 1: Creating a City Dashboard

The creation of a dashboards has been strongly simplified with the im matching data vs graphics representation, thus arriving at creating au

You can start testing this requirement by following the sequence of ac

1. Enter in the main application <https://main.snap4city.org> and log
 - Main --> dashboards
2. On the left column main menu click on [Dashboards](#) item. The preview of the dashboards available for the user will be shown.
3. The Dashboards page shows the preview of dashboards created by the user (identified as "My own"), public dashboards accessible only in view, private dashboards that the user can see he has been delegated by the original dashboard owner, and also eventual dashboard someone that someone has de you.

All Text on the Portal are Hypertext with Links for navigation among major concepts



Username: PaoloNesi

Powered by
www.km4city.org

Search



Recent comments

- 1 week 1 day ago

Recent content

Welcome: how to start using Snap4City for beginners
drupaladmin

Snap4City - scalable Smart aNalytic APplication builder for sentient Cities
 drupaladmin

For the user: different levels of engagement

- **Manager: Final Users**

- Level 1: create Dashboards
- Level 2: create Dashboards that get and produce data, act on city
- Level 3: add your own IOT Device, create Dashboards with them and city data
- Level 4: create IOT Applications to make smarter your Dashboards, services, notifications, exploiting MicroServices



- **Area Manager: Developers, Researchers, Operators (Level 5):**

- Developer of complex services exploiting: R Studio, ETL, External Services, ...
- Creating: MicroApplications, MicroServices, web and mobile application exploiting Advanced Smart City APIs, ...

- <https://www.snap4city.org/drupal/contact>
- Bug Reporting
 - <https://docs.google.com/forms/d/e/1FAIpQLSfDQtKqgLllyycNXiazeYEh1SsRG1YL8Ze4ThD8nZoA5jsoXw/viewform>
- For Service Level Agreement see:
 - [Service Level Agreement](#)
- Help Desk and Contact:
 - <https://www.snap4city.org/3>
- Availability rates:
 - <https://www.snap4city.org/388>

Home / Contact us

Contact us

Your name *

Your e-mail address *

Subject *

Category *

Message *

Send yourself a copy.

Periodo di riferimento: 09 / 2019	
Disponibilita' media:	99.91%
MTTR:	00G 00:10.00
MTBF:	04G 14:04.24
# down tot.	4
max(t_down):	00G 00:10.01

Resource Manager: public and sharing

Snap4City

User: rootooladmin1, Org: DISIT
Role: RootAdmin, Level: 7

- Dashboards
- My Dashboards
- Notifier
- IOT Applications
- My Personal Data
- IOT Directory and Devices
- Knowledge and Maps
- Micro Applications
- External Services
- Data Set Manager: Data Gate
- Resource Manager: Process Loader
- View Resources**
- Managing Resources
- MicroServices for IOT Applications
- Process Models
- Processes in Execution
- Process execution Archive
- Development Tools
- Management
- Settings
- User Management and Auditing
- Help and Contacts
- Documentation and Articles
- My Profile
- Snap4City portal

View Resources

Pages: Prev 1 2 3 ... 12 Next

dev

Reset Username Nature Sub_nature License Resource_type Format

- IoTApp (118)
- ETL (53)
- MicroService (8)
- AMMA (4)
- R (3)
- DevDash (2)
- IoTBlocks (2)

Florence_Pharmacies_CSV.zip

developer1: Public
Username: developer1
Resource type: ETL
Nature: geolocated
Description: Florence Pharmacies o...
★★★★★
View Edit Unpublish Owner

AMMA Tool

developer1: Private
Username: developer1
Resource type: AMMA
Nature: ToBeDefined
Description: AMMA snap4city dash...
★★★★★
View Edit Publish Owner

Dev Dashboard

snap4city: Private
Username: snap4city
Resource type: DevDash
Nature: data category (ie: geolocat...
Description: Snap4city Developer D...
★★★★★
View Edit Publish Owner

node-red-contrib-snap4city-developer.rar

snap4city: Private
Username: snap4city
Resource type: IoTBlocks
Nature: data category (ie: geolocat...
Description: Snap4city NodeRed Li...
★★★★★
View Edit Publish Owner

PaoloApplication.json

developer1: Private
Username: developer1
Resource type: IoTApp
Nature: data category (ie: geolocat...
Description: NodeRed Flow Shared ...
★★★★★
View Edit Publish Owner

AMMADashSnap4City-30minview-v2-152...

developer1: Private
Username: developer1
Resource type: AMMA
Nature: ToBeDefined
Description: AMMA snap4city dash...
★★★★★
View Edit Publish Owner

Developer Dashboard New-1526308876256

developer1: Private
Username: developer1
Resource type: DevDash
Nature: ToBeDefined
Description: Developer Dashboard ...
★★★★★
View Edit Publish Owner

ResDash Docker-1526308998809

developer1: Private
Username: developer1
Resource type: ResDash
Nature: ToBeDefined
Description: Resource Dashboard: ...
★★★★★
View Edit Publish Owner

TOP

Living Lab *Snap4City Hackathons*



[LOGIN](#)

- [Dashboards \(Public\)](#)
- [Knowledge and Maps](#)
- [Micro Applications](#)
- [External Services](#)
- [Data Set Manager: Data Gate](#)
- [Resource Manager](#)
- [Development Tools](#)
 - [Knowledge Base Graphs](#)
 - [Smart City API Docs: Swagger](#)
 - [Testing API by Postman](#)
 - [Source Code Access](#)
- Management**
 - [Smart City API Monitoring](#)
 - [Web Server Monitoring](#)
 - [Smart Decision Support Sys](#)
 - [Resilience Decision Support Sys](#)
- [Help and Contacts](#)
 - [Help Desk and contacts](#)
 - [Contact Us, Problem Reporting](#)
 - [FAQ](#)
 - [Help Us with Your Feedback!!!](#)
- [Documentation and Articles](#)
- [Km4City portal](#)
- [DISIT Lab portal](#)



SNAP4CITY HACKATHON

BUILD YOUR APP FOR A CONNECTED CITY

*Open from
Jan 21 - Mar 15*

[CLICK HERE TO SEE THE HACKATHON WINNERS](#)

see interim winner [Fast Rabbit](#)

Hackathon Organization

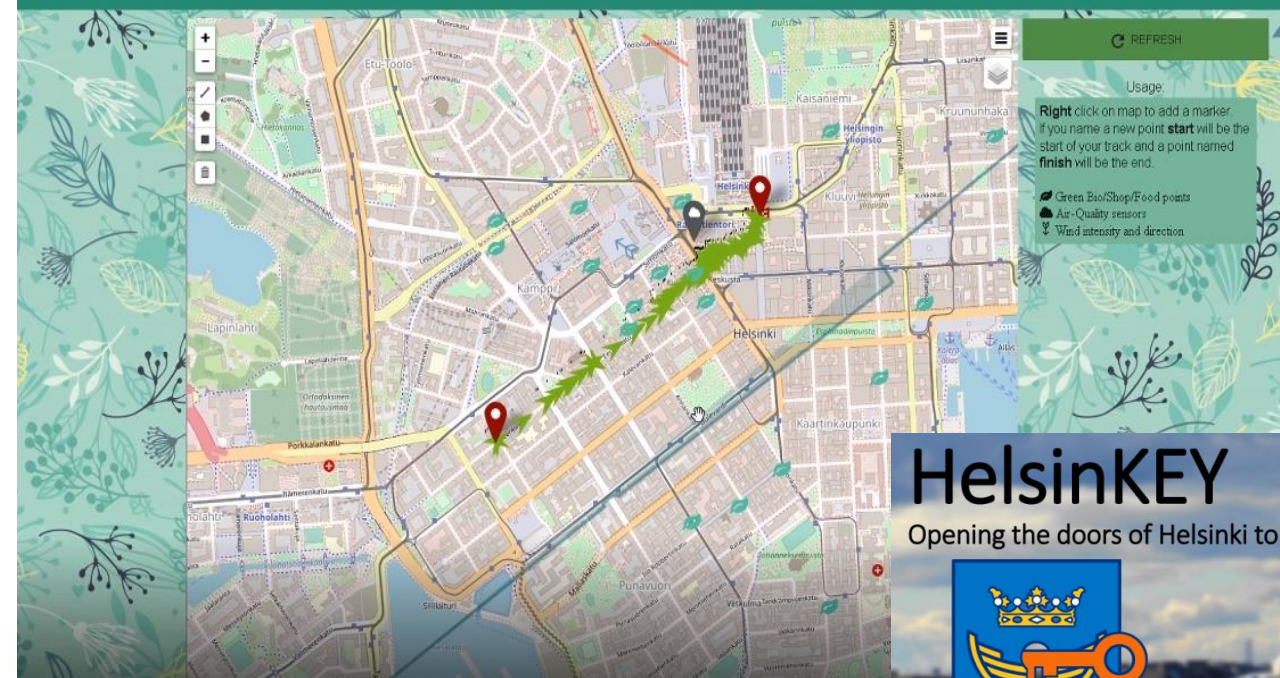
- OnLine Hackathon 2019
 - **Call 2019.** <https://www.snap4city.org/370>
 - **Multiple Categories** to avoid mixing companies with students, professionals with lovers, etc.
 - **Locations:** Helsinki, Antwerp and Tuscany at the same time
 - Multidisciplinary judges
 - Intermediated checkpoint(s) to help teams to improve and strive them toward the goals.
- **Support:** 100% online
 - All training already accessible
 - All online tools and support
- Several Teams have been engaged
 - Engagement via social network and on the area
- Multiple selections to refine the solutions, :
 - <https://www.snap4city.org/416>
- Awards and price of different kinds
 - <https://www.snap4city.org/449>



Validation with developers

- Helsinki and Antwerp, plus Florence Training, CINI Challenge, ..
- 65 performed operational activities:
 - dashboards, IOT Applications, registering IOT devices, etc.
 - More than the 80% created both Dashboards and IOT Applications, thus validating the solution and the process of engaging them in working on the platform

The 65 users	left on platform	Average per day over last 90 days	Total activity 90 days
Number of IOT Applications	117	81,6	7341
Number of private IOT devices	27	25,5	2296
Number of public dashboards	11	6,2	562
Number of private dashboards	173	135,1	12159
Number of accesses to dashboards	--	33,9	3048
Number of minutes	--	337,1	30337



- The End
- Details
- Data
- App
- Context
- About

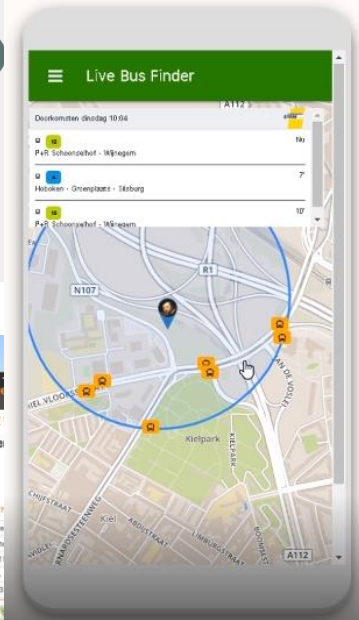
Greenifiers

BIG DATA FOR SMART CITIES

An app for sustainable mobility



Andrea Pescetti



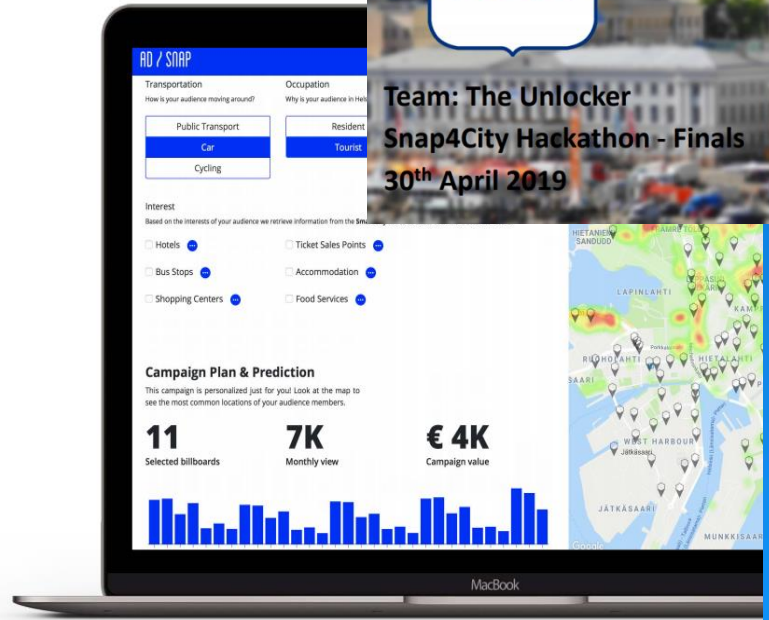
Data-driven design platform for offline advertising

Built on big data to determine the most popular location for a customer group

Automatically select billboards with the highest traction. The platform is capable of predicting the reach of every location on a city based on big data analytics.

Skyrocket the traction of offline campaigns

Citizens will run into more relevant advertisements resulting in higher conversion rates and more successful campaigns.



HelsinKEY

Opening the doors of Helsinki to people



Team: The Unlocker
Snap4City Hackathon - Finals
30th April 2019



Antwerp @ First Sight

Your First Trip in Antwerp



UNIVERSITÀ
DEGLI STUDI
FIRENZE

DINFO
DIPARTIMENTO DI
INGEGNERIA
DELL'INFORMAZIONE

DISIT
DISTRIBUTED SYSTEMS
AND INTERNET
TECHNOLOGIES LAB



Hackathon

6500 Euro di Premi



**IEEE ITSS - Italian Chapter
&
DISIT LAB of Università di Firenze**

present

**IEEE Intelligent Transportation
Systems Snap4City Hackathon**
<https://www.snap4city.org/757>

Hackathon Data Focus



UNIVERSITÀ
DEGLI STUDI
FIRENZE

DINFO
DIPARTIMENTO DI
INGEGNERIA
DELL'INFORMAZIONE

DISIT
DISTRIBUTED SYSTEMS
AND INTERNET
TECHNOLOGIES LAB



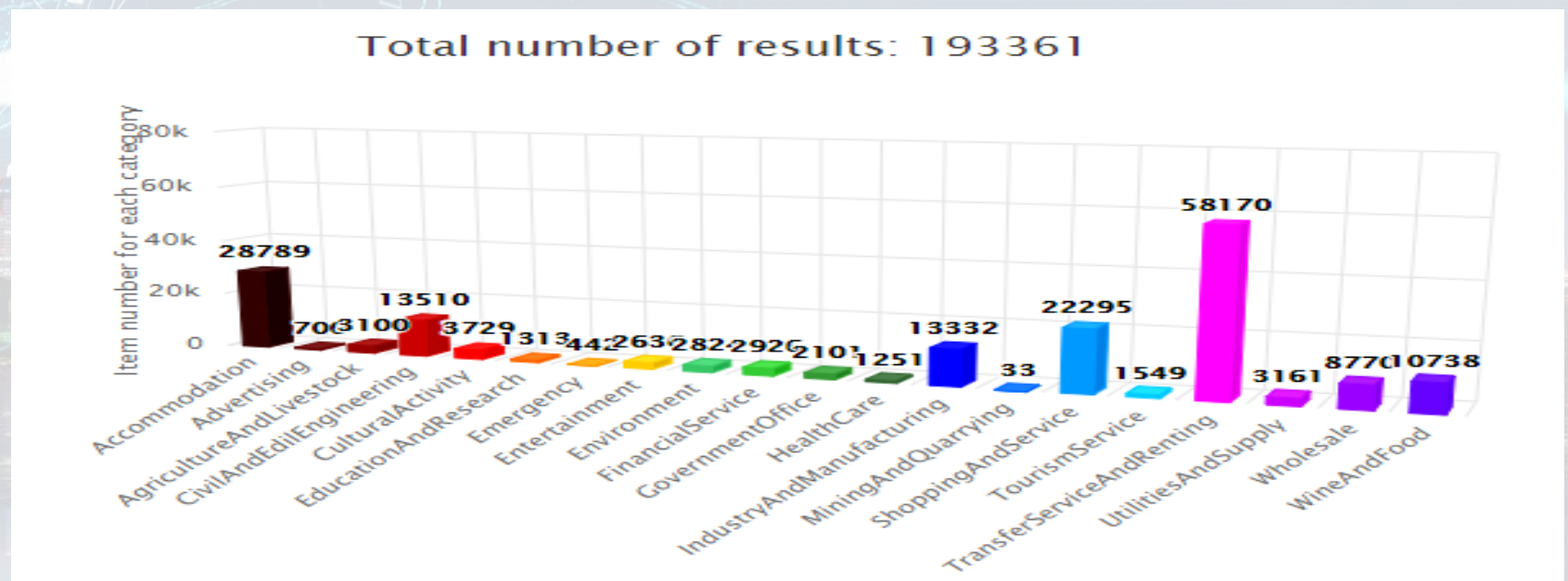
<https://www.snap4city.org/755>

Tuscany region which is a region with more than 3.5 M of inhabitants.

MicroService, API and services for routing and multimodal routing in Tuscany, etc. regarding:

- Road model for the whole Tuscany, plus routing
- car parking status,
- public transport operators,
- bike sharing,
- Pollutant sensors,
- traffic flow sensors,
- Weather sensors,
- points of interests,
- Pollination sensor,
- Heatmaps of several kind
- picking from heatmaps,

- Tuscany: <https://www.snap4city.org/760>
- Florence: <https://www.snap4city.org/747>
- Pisa: <https://www.snap4city.org/746>
- Livorno: <https://www.snap4city.org/751>
- Siena: <https://www.snap4city.org/759>
- Prato: <https://www.snap4city.org/758>
- Pistoia: <https://www.snap4city.org/761>



Challenges



UNIVERSITÀ
DEGLI STUDI
FIRENZE

DINFO
DIPARTIMENTO DI
INGEGNERIA
DELL'INFORMAZIONE

DISIT
DISTRIBUTED SYSTEMS
AND INTERNET
TECHNOLOGIES LAB



- **full freedom** for creating new and innovative solutions
 - to improve the future of mobility and transportation systems in the cities in which we live.
- **For example:**
 - sustainable mobility and transport
 - services for ITS
 - addition of devices and data and their usage
 - interesting [data analytics](#) on accessible data
 - predictive models and solutions
 - services for the final users in city or rural areas
 - event driven solution and early warning
 - anomaly detections of critical conditions.
 - etc.

TOP

Snap4City Platform:

Administration Overview



Roles in Snap4City/Industry solutions

- **RootAdmin**
 - The gods of the specific installation, access to all tools for all Organizations
- **ToolAdmin**
 - The administrators of an Organization with some capabilities on single tools
- **AreaManager**
 - Typical developer capabilities, access to development tools, access to a wider number of resources, IOT with both basic and advanced, IOT Models, etc.
- **Manager**
 - Final users, limited access to development, IOT App development with Basic library.
- **Users of any Role** have full control on their own resources: data, devices, dashboards, IOT App, etc., which may control according to GDPR rules,
 - providing access, revoking, etc.
- **All users start as Manager roles**
 - All users have also a Level (numeric). A score about what they have exploited in the platform. Higher scores correspond to wider exploitation of capabilities.
- **RootAdmin users may**
 - pass Users to higher roles. Ask to snap4city@disit.org to become an AreaManager for testing
 - Provide/grant specific authorizations to data access on Tool usage
- In the Installation onPremise, you become the RootAdmin of it, you decide ALL.

Management by Organization

- **Organizations/Tenants** may have
 - name, ID, GPS center, a number of Groups on Snap4City.org (living lab support Drupal)
 - users of different kinds and may impose early bounds on the resourced used by users (IOT Dev, IOT App, Dash)
 - on cloud user kinds up to level of Tool Administrator
 - One or more ServiceMap and boundaries for the federation
- **ToolAdmin** users (requested by Organizations) may
 - control processes, consumption of resources, healthiness, etc.
 - manage tools exploited in your configuration
- **24H/7D Help Desk and Assistance**

The screenshot shows the Snap4City user interface. At the top, it displays the user's name 'panesi', organization 'DISIT', and role 'ToolAdmin, Level: 6'. A 'LOGOUT' button is visible. The main menu on the right includes the following items: 'My Snap4City.org', 'Dashboards (Public)', 'My Dashboards in All Org.', 'Dashboards of My Organization', 'My Dashboards in My Organization', 'Extra Dashboard Widgets', 'Notificator', 'Data, my Data, OpenData', 'Knowledge and Maps', 'IOT Applications', 'IOT Directory and Devices', 'Resource Manager', 'Development Tools', 'Management', 'Decision Support Systems', 'Settings', 'User Management and Auditing', 'Help and Contacts', 'Documentation and Articles', 'My Profile', 'Km4City portal', and 'DISIT Lab portal'.

- RootAdmin on Snap4City.org has a very large set of tools
 - My Snap4City,Tour, etc.
 - Dashboards
 - **My Data Dashboard (Kibana)**
 - **Extra Dashboard Widgets**
 - Notificator (deprecated)
 - **Data, My Data, OpenData**
 - **Knowledge and Maps**
 - **IOT Applications**
 - **IOT Directory and Devices**
 - **Resource Manager**
 - **Development Tools**
 - **Management**
 - **Decision Support Systems**
 - **Settings**
 - **User Management and Auditing**
 - Help and Contacts
 - Documentation and Articles
 -

*In this section
of the slides,
those market
in bold are
presented.*

User: roottooladmin1, Org: DISIT
Role: RootAdmin, Level: 7

LOGOUT

- My Snap4City.org
- Tour Again
- ダッシュボード
- Dashboards (Public)
- My Dashboards in All Org.
- Dashboards of My Organization
- My Dashboards in My Organization
- My Data Dashboard Dev Kibana
- My Data Dashboard Kibana
- Extra Dashboard Widgets
- Notificator
- Data, my Data, OpenData
- Knowledge and Maps
- IOT Applications
- IOT Directory and Devices
- Resource Manager
- Development Tools
- Management
- Decision Support Systems
- Settings
- User Management and Auditing
- Help and Contacts
- Documentation and Articles
- My Profile
- Km4City portal

Extra Dashboard Widgets

MicroApplic.

Extra Dashboard Widgets

- Micro Applications
- External Services, WebPages
- Register External Service, WebPage
- Custom Widgets / Synoptics
- My Data Selection for Synoptics
- Register Custom Widget Template
- Doc: MicroApplications
- Doc: External Services, WebPages
- Doc: Synoptics, Custom Widgets

This screenshot shows a Snap4City dashboard with a grid of 12 'Micro Applications' widgets. The widgets are arranged in a 3x4 grid and include various maps and data visualizations related to accommodation and advertising services.

This screenshot shows a Snap4City dashboard with a grid of 12 'External Services, WebPages' widgets. The widgets display various external services, including maps, data visualizations, and service status indicators.

This screenshot shows a 'External services upload' form in the Snap4City interface, with fields for Name, URL, and other configuration options.

This screenshot shows a Snap4City dashboard with a grid of 12 'Register Custom Widget Template' widgets. The widgets display various custom widget templates, including sliders, buttons, and data visualizations.

This screenshot shows a Snap4City dashboard with a 'My Data Selection for Synoptics' widget. It features a map and a data table with columns for various parameters and their values.

This screenshot shows a 'New Synoptic' form in the Snap4City interface, with fields for Name, Read variables, and other configuration options.

This screenshot shows a Snap4City dashboard with a grid of 12 'Custom Widgets / Synoptics' widgets. The widgets display various custom widgets, including sliders, buttons, and data visualizations.

External Services

Synoptics, Custom

Data Management, HLT	
◆	Data Inspector
□	MyKPI, MyData, MyPOI
🗺	My Groups of Entities
📍	View/Set MyPOI on Tuscany
□	Data Table Loader (Excel)
□	POI Loader (Excel)
📡	Harvest Satellite Copernicus Dat...
📁	File Manager
📊	HeatMap Manager
📊	ColorMap Manager
🚗	TrafficFlow Manager
📺	TVCam Manager
📍	OD Manager
🏠	BIM Manager
🏠	BIM Server old
🏠	BIM Server New
🏠	BIM Srv New: Add
🏠	BIM Srv new: View
🔒	OpenData Manager: Data Gate
🔒	OpenData Manager: Data Gate
🔄	OpenData Harvester: Data Gate...
➕	Add Data Sources into the Platfo...

- **Data Inspector:** to understand and see Digital Twin details of data
- **MyKPI, MyData, MyPOI:** to model and save your personal data
- **My Groups of Entities:** to create an aggregation of Snap4City artefacts, entities to manage them in one shot
- **Data Table Loader:** fast load excel File as IOT Devices, IOT Device Model and instances
- **POI Loader:** fast load of Excel file with POI
- **Harvesting satellite:** to request data from Satellite services and make from them heatmaps
- **Heatmap Manager:** management of GeoTiff heatmaps as sequence of complex data
- **ODM Manager:**
- **Traffic Flow Manager:** management of Traffic Flows as sequence of complex data
- **TV CAM manager:**
- **Color Map:** to code rendering colors of other Managers
- **BIM manager and server:** support 3D for the Digital Twin Local
- **Open Data Manager, CKAN:** harvesting and publishing open data

- **My Groups of Entities**
– Licensing group of Entities in One Click

Snap4City
User: rootooladmin1, Org: DISIT
Role: RootAdmin, Level: 7
[LOGOUT](#)

- My Snap4City.org
- Dashboards
- My Dashboards in All Org.
- Dashboards of My Organization
- My Dashboards in My Organization
- Extra Dashboard Widgets
- Notificator
- Data, my Data, OpenData
 - Data Inspector
 - My Data, KPI, POI
 - My Groups of Entities**
 - Data Set Manager: Data Gate
 - DataGate Harvester
 - Add Data Sources into the Platform
 - High Level Types
 - Supported Protocols, HowTo add
 - Interoperability & Standards
- Knowledge and Maps
- IOT Applications
- IOT Directory and Devices
- Resource Manager
- Development Tools
- Management
- Decision Support Systems

My Groups of Entities

10 | My Public in Org. Delegated Public | Filter Table | Search | [New Group](#)

No.	High Level Type	Name	Description	Content	Last Change	Owner Username	Ownership	Visibility	Group Controls
25	MyGroup	Prova		1 item VIEW EDIT	8/9/2020, 18:03:40	msoderi	private MAKE PUBLIC	DELEGATE USERS CHANGE OWNERSHIP	VIEW EDIT EMPTY DELETE
24	MyGroup	test2		2 items VIEW EDIT	8/9/2020, 18:02:33	pb3	private MAKE PUBLIC	DELEGATE USERS CHANGE OWNERSHIP	VIEW EDIT EMPTY DELETE
23	MyGroup	wifi_affollamento_numeric		12 items VIEW EDIT	11/7/2020, 21:43:11	fabio.pazzaglia	private MAKE PUBLIC	DELEGATE USERS CHANGE OWNERSHIP	VIEW EDIT EMPTY DELETE
20	MyGroup	Florence_Wifi	Wifi averages	231 items VIEW EDIT	7/7/2020, 17:46:46	michela.toscana	public MAKE PRIVATE	DELEGATE USERS CHANGE OWNERSHIP	VIEW EDIT EMPTY DELETE
19	MyGroup	Mitali		Empty EDIT	18/2/2020, 07:19:19	namankapoor	private MAKE PUBLIC	DELEGATE USERS CHANGE OWNERSHIP	VIEW EDIT EMPTY DELETE
18	MyGroup	Lonato	Reverberi	37 items VIEW EDIT	26/2/2020, 16:04:26	disit_lonatodelgarda	private MAKE PUBLIC	DELEGATE USERS CHANGE OWNERSHIP	VIEW EDIT EMPTY DELETE
17	MyGroup	Prova-Mirco	Descrizione del gruppo di prova	4 items VIEW EDIT	8/9/2020, 18:04:36	msoderi	private MAKE PUBLIC	DELEGATE USERS CHANGE OWNERSHIP	VIEW EDIT EMPTY DELETE
14	MyGroup	nuovo--gruppo		Empty EDIT	30/1/2020, 11:42:23	angelo.difino2	private MAKE PUBLIC	DELEGATE USERS CHANGE OWNERSHIP	VIEW EDIT EMPTY DELETE
13	MyGroup	nuovo--gruppo		2 items VIEW EDIT	30/1/2020, 12:34:04	angelo.difino	private MAKE PUBLIC	DELEGATE USERS CHANGE OWNERSHIP	VIEW EDIT EMPTY DELETE
12	MyGroup	TestMyKPI		6 items VIEW EDIT	22/1/2020, 15:53:53	snap4city	private MAKE PUBLIC	DELEGATE USERS CHANGE OWNERSHIP	VIEW EDIT EMPTY DELETE

Showing 1 to 10 of 18 Device Groups | [First](#) < - - 1 2 - > [Last](#) | Page Number | [Go](#)

- For non admin tools see other Training parts:
<https://www.snap4city.org/577>

Group of entities

- A group may include a number of:
 - IOT Devices, Dashboards, MyPOI, MyKPI, Synoptics, IOT DeviceModels, MyData, Synoptics Templates, IOT Brokers, IOT Sensors/actuators,..
- Once the Group is created, the group owner can:
 - Produce a license to grant access at all the Group Entities in one click

Snap4City
User: rootooladmin1, Org: DISIT
Role: RootAdmin, Level: 7
Logout

My Snap4City.org
Dashboards
My Dashboards in All Org.
Dashboards of My Organization
My Dashboards in My Organization
Extra Dashboard Widgets
Notifier
Data, my Data, OpenData
Data Inspector
My Data, KPI, POI
My Groups of Entities
Data Set Manager: Data Gate
DataGate Harvester
Add Data Sources into the Platform
High Level Types
Supported Protocols, HowTo add
Interoperability & Standards
Knowledge and Maps
IOT Applications
IOT Directory and Devices
Resource Manager
Development Tools
Management
Decision Support Systems
Settings

My Groups of Entities

Return to My Device Groups List

Device Group ID 23 Name wifLaffollamento_numeric Description

10

Add IOT Device Add Dashboard Add IOT App Add Heatmap Add MyPOI Add MyKPI Add SynopticID
Add IOT Device Model Add MyData Add Data Analytics Add SynopticTplID Add Web Scraping Add IOT Broker Add Sensor

No. +	Username	Element ID	Element Type	Element Name	Added	Controls
340			MyKPI	wifLaffollamento_numeric_SANLORENZO	11/7/2020, 21:43:11	REMOVE
341			MyKPI	wifLaffollamento_numeric_PMICHELANGELO	11/7/2020, 21:43:11	REMOVE
342			MyKPI	wifLaffollamento_numeric_SANTACROCE	11/7/2020, 21:43:11	REMOVE
343			MyKPI	wifLaffollamento_numeric_CASCINEPIAZZALE	11/7/2020, 21:43:11	REMOVE
344			MyKPI	wifLaffollamento_numeric_PZZASMN	11/7/2020, 21:43:11	REMOVE
345			MyKPI	wifLaffollamento_numeric_PONTEVECCHIO	11/7/2020, 21:43:11	REMOVE
346			MyKPI	wifLaffollamento_numeric_SIGNORIA	11/7/2020, 21:43:11	REMOVE
347			MyKPI	wifLaffollamento_numeric_REPUBBLICA	11/7/2020, 21:43:11	REMOVE
348			MyKPI	wifLaffollamento_numeric_PIAZZASSANNUNZIATA	11/7/2020, 21:43:11	REMOVE
349			MyKPI	wifLaffollamento_numeric_DUOMO	11/7/2020, 21:43:11	REMOVE
350			MyKPI	wifLaffollamento_numeric_PORTAROMANA	11/7/2020, 21:43:11	REMOVE
351			MyKPI	wifLaffollamento_numeric_SSPIRITO	11/7/2020, 21:43:11	REMOVE

Showing 1 to 10 of 12 My Device Group Elements

First < - - 1 2 - > Last

Page Number Go

Knowledge and Maps

- Knowledge and Maps
 - Service Map (Toscana)
 - Service Map 3D (Firenze)
 - Helsinki Service Map
 - Antwerp Service Map
 - Garda Lake Service Map
 - Cagliari Service Map
 - Lonato Del Garda Service Map
 - Valencia Service Map
 - Pont Du Gard Service Map
 - Dubrovnik Service Map
 - WestGreece Service Map
 - Mostar-Bosnia Service Map
 - Svealand Service Map
 - Roma Service Map
 - Pisa Service Map
 - Creating WKT
 - Service Map 3D (Antwerp)
 - Service Map 3D (Helsinki)
 - Producing POI triples for KB
 - Load WKT on ServiceMap (Helsinki)
 - Load WKT on ServiceMap (Toscana)
 - Load WKT on ServiceMap (Antwerp)
 - My Annotation on Services/Data
 - Mapping Services Data
 - ArcGIS DISIT Service
 - Static GTFS Manager

- A number of ServiceMaps, Knowledge bases, KB
- Tools for creating WKT, shapes
- Access to ServiceMap 3D, if any
- **Service for Loading triples on KB**
- My Annotations (deprecated)
- **Mapping Tool (partial)**
- GIS servers, if any
- **Static GTFS editor and manager (if any)**

Producing POI triples for KB

This page is a service for generating triples from CSV files of POI
 please upload a CSV file according to the instructions of page <https://www.snap4city.org/589> :
 you are going to receive an email with a file to be loaded in your KB:

email:

ITA:

Nessun file selezionato

Mapping Services Data

Search 10 -

Source:ServiceURI	Destination:ServiceURI	Id	Actions
mangalore <input type="button" value="View"/>	bangalore <input type="button" value="View"/>	20	<input type="button" value="EDIT"/> <input type="button" value="DEL"/>
http://www.disit.org/km4city/resource/CarParkS.Lorenzod <input type="button" value="View"/>	http://www.disit.org/km4city/resource/CarParkBeccaria <input type="button" value="View"/>	19	<input type="button" value="EDIT"/> <input type="button" value="DEL"/>
http://www.disit.org/km4city/resource/la9ac45596a724b61e5a8dcd2287fcd <input type="button" value="View"/>	http://www.disit.org/km4city/resource/CarParkPartene <input type="button" value="View"/>	18	<input type="button" value="EDIT"/> <input type="button" value="DEL"/>
http://www.disit.org/km4city/resource/CarParkCareggi <input type="button" value="View"/>	http://www.disit.org/km4city/resource/CarParkPieracciniMeyer <input type="button" value="View"/>	11	<input type="button" value="EDIT"/> <input type="button" value="DEL"/>

Showing 1 to 4 of 4 entries

Static GTFS Manager

static **GTFS** Manager

An open source tool for managing and creating public transit schedules data in static GTFS format.

Instructions

Current GTFS data

Display stats on current data:

```

agency: ATAP
1. Main tables: (7)
agency          : 1 entries
calendar       : 0 entries
stops          : 2,360 entries
routes         : 80 entries
trips          : 81,372 entries
GTFS2Tables    : 14,048,837 entries

2. Additional tables: (9)
calendar_dates : 18,798 entries
fare_attributes : 0 entries
fare_rules     : 0 entries
shapes         : 88,448 entries
frequencies    : 0 entries
transfers      : 0 entries
feed_info      : 0 entries

```

Import GTFS

1. Import an existing GTFS feed (zip file)

Nessun file selezionato

Note: All of the above 3 actions will wipe out the current data in the db. A backup GTFS export will be made just in case you need to revert later. You can find it from the past contents section after validating this page.

Export GTFS Feed

If you feel like your data is ready, choose a commit name and press the button to create a freshly minted GTFS feed!

- IOT Applications
 - IOT Applications**
 - MicroServices for IOT Applications
 - MicroServices from DataAnalytic
 - IOT MicroServices for Final Users
 - IOT MicroServices for Developers**
 - Doc: IOT Applications
 - How to Develop IOT Applications
 - Create A MicroService from RestCall

The dashboard displays a grid of IOT Applications. Each application card includes an icon, a title, and the owner's name. The applications shown include 'Data Analytic', 'IOT Application', and 'IOT Edge App' with various owners like 'snap4city', 'alia aliaman', 'panes', 'setholarudy', 'nicola mistolo', 'pasquiflex', 'adriano', 'fox mulder', and 'lauro'.

- IOT Applications:** a view to manage Containers / IOT Edge Apps: IOT Apps, Data Analytics (R and Python), WebScraping, IOT edge, etc.

Managing also

- MicroServices for IOT App exploiting REST Call**
- MicroServices from DataAnalytics**

File Name	Upload Date	Description	Control Status	View	Metadata	Published	Delete
Air quality.zip	2018-05-25 13:10:35	Air quality Microservice	OK - 2018-05-25 13:10:35	VIEW	EDIT	NO	DEL
Antwerp cameras location.zip	2019-01-13 17:22:06	Antwerp cameras location from A Open Data	OK - 2019-01-13 17:22:06	VIEW	EDIT	YES	DEL
Antwerp museum.zip	2019-01-13 17:27:08	Antwerp museum (data coming from the A Open Data API)	OK - 2019-01-13 17:27:08	VIEW	EDIT	NO	DEL
Antwerp Velo stations.zip	2019-01-13 17:32:17	Antwerp velo stations location (data coming from A Open Data API)	OK - 2019-01-13 17:32:17	VIEW	EDIT	NO	DEL
Car Park Prediction.zip	2018-06-29 16:55:28	Free Parking Lots Prediction	OK - 2018-06-29 16:55:28	VIEW	EDIT	NO	DEL
Current UV in Antwerp.zip	2019-01-13 15:58:13	Current UV in Antwerp (data coming from the openweather API)	OK - 2019-01-13 15:58:14	VIEW	EDIT	YES	DEL
Current weather in Antwerp.zip	2019-01-13 15:58:13	Current weather in Antwerp (Openweather API)	OK - 2019-01-13 15:58:13	VIEW	EDIT	YES	DEL
Events in Finland.zip	2019-01-07 17:43:47	Cultural and educational events (frequently updated events from multiple cultural event organizers including concerts, sports events, museum exhibitions and many more.) only in finnish	OK - 2019-01-07 17:43:47	VIEW	EDIT	YES	DEL
Finence Getico.zip	2019-02-13 12:33:31	Statistiche	OK - 2019-02-13 12:33:31	VIEW	EDIT	NO	DEL
Finence_getico_interni.zip	2019-02-12 13:00:30	Ticket Getico Interni	OK - 2019-02-12 13:00:30	VIEW	EDIT	NO	DEL

For non admin tools see Training parts 3 and 5: <https://www.snap4city.org/577>

File Name	Upload Date	Description	Control Status	View	Metadata	Published	Delete
HeatmapsByValue.zip	2019-01-25 12:09:57	Creation of HeatMaps	OK - 2019-01-25 12:09:58	VIEW	EDIT	YES	DEL
TrendCarPark.zip	2019-01-11 12:16:26	TrendCarPark	OK - 2019-01-11 12:16:27	VIEW	EDIT	YES	DEL



Directory and Devices

- Entity Directory and Devices
 - My IOT Sensors and Actuators
 - IOT Sensors and Actuators
 - Entity Instances, IoT Devices
 - Entities/Devices Management
 - IOT Brokers
 - FIWARE Smart Data Models
 - Entity Models/IoT Devices
 - IOT Devices Bulk Registration
 - Ext. MS Broker Devices Discover...
 - Ext. MS Broker Discovery**
 - Ext. Broker Devs Periodic Updat...
 - Rules for Discovery
 - OLD IOT Orion Broker Mapping ...
 - Doc: IOT Directory and Devices
 - Create an IOT Device Instance
 - Create an IOT Device Model
 - Add an IOT Device into Snap4Cit...

Snap4City

User: rootooladmin, Org: DISIT
Role: RootAdmin, Level: 7
[Logout](#)

- My Snap4City.org
- Dashboards
- My Dashboards in All Org.
- Dashboards of My Organization
- My Dashboards in My Organization
- Extra Dashboard Widgets
- Notifier
- Data, my Data, OpenData
- Knowledge and Maps

IOT Devices Management

7739 DEVICES | 1728 ACTIVE | 495 PUBLIC | 1212 PRIVATE

Show 5 entries

IOT Device	IOT Broker	Device Type	Model	Ownership	Organization	Owner	Status	Edit	Delete	Location
15EP2Z2AA15000022	orionFirenze-UNIFI	ChargingStation	ChargingStationModel	PUBLIC	Firenze	michela_firenze	active	EDIT	DELETE	
373773207E330100	orionFinland	AirQualityObserved	custom	PUBLIC	Helsinki	iottdirectory/helsinki	active	EDIT	DELETE	
373773207E330101	orionFinland	AirQualityObserved	custom	PUBLIC	Helsinki	iottdirectory/helsinki	active	EDIT	DELETE	
373773207E330103	orionFinland	AirQualityObserved	custom	PUBLIC	Helsinki	iottdirectory/helsinki	active	EDIT	DELETE	
373773207E330104	orionFinland	AirQualityObserved	custom	PUBLIC	Helsinki	iottdirectory/helsinki	active	EDIT	DELETE	

Previous 1 2 3 4 5 ... 337 Next

IOT Device Models and Instances

IOT Devices Bulk Registration

0 VALID DEVICES | 0 INVALID DEVICES

Enter Your File no file is selected yet

IOT Broker: Antwerp | Device Model: Raspberry snap4city 1

Edge-Gateway Type: | Edge-Gateway URI: | [upload](#)

Showing 0 to 0 of 0 entries

[Insert Valid Devices](#)

Massive management of IOT Devices

IOT Orion Broker Mapping Rules

134 TOTAL RULES

Show 10 entries

Name	IOT Broker	Selector	Format	Kind	Edit	Delete
address	Antwerp	["param":{"\$address":{"type":"JSON"}}]	json	property	EDIT	DELETE
address	orionFinland	["param":{"\$address":{"type":"JSON"}}]	json	value	EDIT	DELETE
BC	Antwerp	["param":{"\$BC":{"type":"JSON"}}]	json	value	EDIT	DELETE
charging_level	Antwerp	["param":{"\$charging_level":{"type":"JSON"}}]	json	property	EDIT	DELETE
dateObserved	Antwerp	["param":{"\$dateObserved":{"type":"JSON"}}]	json	value	EDIT	DELETE
dateObserved	orionFinland	["param":{"\$dateObserved":{"type":"JSON"}}]	json	value	EDIT	DELETE
dateObservedFrom	Antwerp	["param":{"\$dateObservedFrom":{"type":"JSON"}}]	json	value	EDIT	DELETE
dateObservedTo	orionFinland	["param":{"\$dateObservedTo":{"type":"JSON"}}]	json	value	EDIT	DELETE
description	Antwerp	["param":{"\$description":{"type":"JSON"}}]	json	value	EDIT	DELETE
devicetype	orionFinland	["param":{"\$type":{"type":"JSON"}}]	json	property	EDIT	DELETE

Showing 1 to 10 of 134 entries

Automated NGSI V2 brokers harvesting and registration

IOT Broker Periodic Update setting

0 VALID DEVICES | 0 INVALID DEVICES

Context broker: rabbitUNIM

Model: AccessPointLorato

Edge-Gateway Type: | Edge-Gateway URI: | [Show active brokers](#) | [Retrieves devices](#)

Showing 0 to 0 of 0 entries

[Delete All](#) | [Update Devices](#) | [Update Values](#) | [Insert Valid Devices](#)

Directory manages multiple internal and external IoT Context Brokers

- For non admin tools see Training parts 3 and 5: <https://www.snap4city.org/577>

Resource Manager

- View Resources
- Managing Resources
- Process Models
- Processes in Execution
- Process execution Archive
- HeatMap Manager
- ColorMap of HeatMap Manager**
- Dictionary Editor for Data Fields
- Doc: Resource Manager

Snap4City
User: roottooladmin1, Org: DISIT
Role: RootAdmin, Level: 7

HeatMap Manager

Management	Color Map	Owner	Organization	Minimum date	Maximum date	Instances	Management	View Data	Delete
VIEW EDIT	15Minsubindex	DISIT	DISIT	2020-08-25 15:00:00	2020-08-26 15:00:00	3	EDIT	VIEW	DEL
VIEW EDIT	15Minsubindex	DISIT	DISIT	2020-08-27 08:00:00	2020-09-07 08:00:00	2	EDIT	VIEW	DEL
VIEW EDIT	15Minsubindex	DISIT	DISIT	2020-08-25 18:00:00	2020-09-07 08:00:00	3	EDIT	VIEW	DEL
VIEW EDIT	15Minsubindex	DISIT	DISIT	2020-08-27 08:00:00	2020-09-07 08:00:00	2	EDIT	VIEW	DEL

ColorMap of HeatMap Manager

Minimum	Maximum	rgb	Color	Order
(0,0,0)	1	(0,0,255)	blue	1
(0,183,255)	1	(0,183,255)	cyan	2
(0,111,0)	2	(0,111,0)	green	3
(0,255,0)	3	(0,255,0)	yellowgreen	4
(255,255,0)	4	(255,255,0)	yellow	5
(255,187,0)	5	(255,187,0)	gold	6
(255,102,0)	6	(255,102,0)	orange	7
(255,0,0)	7	(255,0,0)	red	8
			darkred	9
			maroon	10

- Tools for managing shared resources among Organizations and Users

- HM
- ODM
- TFR

- For non admin tools see Training parts:

<https://www.snap4city.org/577>

Snap4City
User: roottooladmin1, Org: DISIT
Role: RootAdmin, Level: 7

Dictionary Editor for Data Fields

Value Name	Dictionary Type	Description	Parent Value Name	Child Value Name	Controls
#	value unit	number	file_vehicle_occupancy_shom...		EDIT DELETE
%	value unit	Percentage	annual_PMI0_exceedance_co...		EDIT DELETE
A	value unit	Ampere	battery_level_car_park_occu...		EDIT DELETE
Accommodation	nature	Accommodation	current		EDIT DELETE
Accommodation	subnature	Accom. Or Off. Contain. Rest.	Agritourism, Beach_resort...		EDIT DELETE
Accounts	subnature	Accounts	UnitedAidSupply		EDIT DELETE
actuator_cancelled	value type	Actuator Cancelled	FinancialService		EDIT DELETE
actuator_deleted	value type	Actuator Deleted			EDIT DELETE
actuator_delete...	value type	Actuator Deletion Date		timestamp	EDIT DELETE














Development Tools ▾
Web Scraping Tool
Jupyter Hub - Python
Web Scraping Tool (0n)
Web Scraping Tool (6l)
R Studio Development
R Studio Development 0.11
R Studio Development 0.116
R Studio Development TF
R Studio Development GFF
R Studio Development Gral
ETL Development
ETL Development 1
ETL Development 2
Knowledge Base Graphs
Knowledge Base Queries
Smart City API Docs: Swagger
Internal API Docs: Swagger
Testing API by Postman
Source Code Access
How to Develop Smart Applications

- *All these tools are well described into Training parts:*
<https://www.snap4city.org/577>
- *The Administrators may*
 - *access to all instances of them*
 - *Grant access to them at specific AreaManager users*
- **API and Swagger documentation**
- **Model Knowledge Base Graphs (LOG.disit.org)**
- **Python online dev. Environment**
- **R Studio Online dev. Environment**
- **WebScraping tool**
- **For KB: SPARQL Editor and tools (custom FLINT)**
- **ETL OnLine dev. Environment (deprecated)**

Decision Support Systems

Decision Support Systems ▲
Smart City Control Room
Workflow Management Ticketing
Altair Maintenance
Altair Ticket Management
Altair Ticket Close Event
BIM Dashboard
Workflow Management, Ticketing
BIM Management and Dashboards
DORAM Public Transport Analyzer
Doc: DORAM Pub Transp. Analyzer
Twitter Vigilance
Twitter Vigilance Real Time
Twitter Vigilance Antwerp
Twitter Vigilance Helsinki
Twitter Vigilance WestGreece
Twitter Vigilance Valencia
Twitter Vigilance Firenze HeritData
Twitter Vigilance Pont Du Gard
Twitter Vigilance Dubrovnik
Twitter Vigilance Notes
What-If Analysis
Doc: What-If Analysis
Origing Destination Matrices
Traffic Flow Reconstruction
High Res. Pollutant Predictions
Resilience Decision Support Sys
Smart Decision Support Sys
Doc: Smart & Resilience DSS

- All these tools are well described into Training parts:
<https://www.snap4city.org/577>
- Some of these tools need special VM / appliances, services to be activated
- Most of them are accessible to the public at least with guest account
- The Administrators may
 - access to all instances of them
 - Grant access to them at specific AreaManager users

SuperSetting 	
	Organization Manager
	Menu Management
	Translation Manager
	www.snap4solutions.org Login
	XML SiteMapGenerator
	Dashboard Config Files
	Dashboard Metrics
	Dashboard Widget Parameters...
	Dashboard Data Sources
	IOT Directory Setting
	Process: Test vs Production
	Setting Multiple DISCES

- **Menu Management:** for managing main menu and submenu, on web and mobile, and those of the Organizations on Dashboards
- A number of configurations for the Dashboard Manager (most of them are valid only for OnPremise solutions, and/or V1 infrastructure approach)

TOP

Multilingual Support and Translation Management

- Settings ▾
 - Menu Management
 - Translation Manager
 - XML SiteMapGenerator



Multilingual Support, Any Language, UTF8

- Fully supported on CRM (drupal), Node-RED (IOT App)
 - See modules of those tools
- Partially developed for:
 - Dashboard Builder
 - Resource Manager
 - Other Tools..
 - Menu Manager
 - JavaScript Strings

to add a new language use
POEDITOR (open version)

Ask for last file to

snap4city@disit.org

You can contribute on GitHub

<https://poeditor.com/>

to add a new language use
Translation Manager as
Administrator

Translation Manager

Translation manager

[+ Create New Text translation](#) [Import menu](#) [Filter by language](#)

Show Search:

Id	Reference Text	Language	Traslated text	Edit
1	Settings	it_IT	Impostazioni	EDIT
2	Dashboards (Public)	it_IT	Dashboards (Pubbliche)	EDIT
3	Dashboards	it_IT	Dashboards	EDIT
4	Notificator	it_IT	Notificatore	EDIT
5	My Snap4City.org	it_IT	My Snap4City.org	EDIT
6	Resource Manager	it_IT	Gestore Risorse	EDIT
7	Data Set Manager: Data Gate	it_IT	Data Set Manager: Data Gate	EDIT
8	IOT Applications	it_IT	Applicazioni IOT	EDIT
9	My IOT Devices	it_IT	I miei Dispositivi IOT	EDIT
10	Documentation and Articles	it_IT	Documentazione e Articoli	EDIT
11	Micro Applications	it_IT	Micro Applicazioni	EDIT

Add new translation

Reference Text:

Language:

Translated text:

[Close](#) [Confirm](#)

Import menu

Select menu type:

Translate in language:

- en_US
- it_IT
- ja_JP**
- ar_SA
- el_GR

Snap4City

User: roottooladmin1, Org: DISIT
Role: RootAdmin, Level: 7

LOGOUT

Il mio Snap4City.org

Rifai Tour

ダッシュボード

Dashboard (Pubbliche)

Le mie Dashboards nelle Org.

Dashboards della mia Org.

Le Mie Dashboard nella mia Org.

La mia Data Dashboard Dev Kibana

- Keywords as Main Tools names should remain in English
- Names of the resources remain in the language in which they have been created/defined

TOP

User Management



User Management and Auditing

- All that the RootAdmin needs to manage:
 - **User Management: for managing**
 - accounts and profiles
 - limits of the users in exploiting resources
 - Accesses and providing special authorization
 - Organization vs Groups of users
 - Users vs Organizations
 - **Users vs Web and Mobile Applications**
 - Engaging and monitoring users on platform and devices
 - **Users on Chats room of Dashboards**
 - Managing Users on Chats of Dashboards
 - **Auditing of the data and resource accesses**
 - Auditing all the activities on the platform (see next section)
 - Personal auditing

User Management and Auditing ▾

User Management

User Limits Management

User Engagement

User Engagement Dash

User Role Management via LDAP

Manage Resource Ownership

User Chats Management

Auditing Data Access Try-out

Auditing Elements vs Ownership

Auditing Personal Data

Auditing Accesses Authentication

Auditing User Activities

Auditing Activities on Queries

Auditing Activities on Articles

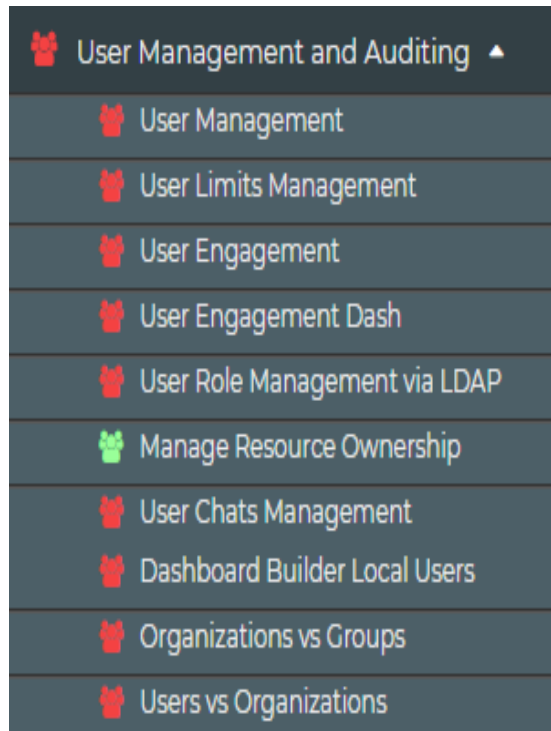
Auditing IOT Directory Data

Dashboard Builder Local Users

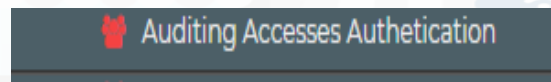
Organizations vs Groups

Users vs Organizations

User Management



- User Management via Drupal or Local Users Management without CRM.
- User Limits con controlling resource consumption
- User Engagement: see mobile App training part
- Roles and LDAP management
- Managing Resources vs Users' Ownerships and granted accesses to the resources
- Organizations and their Groups of users
- Users vs Organizations
- ..
- AND User Access Authentication via KeyCloak



User Management and Users' Limits

Controlling exploitation of resources

User Management

Dashboard Content Structure Appearance **People** Modules Configuration Reports Help

Add content Find content Add user Antwerp Edit view Top search phrases People

Home Administration

People LIST SEARCH PERMISSIONS

There is a security update available for your version of Drupal. To ensure the security of your server, you should update immediately! See the available updates page for more information and to install your missing updates.

+ Add user + Import from LDAP

SHOW ONLY USERS WHERE

role any permission any status any Filter

UPDATE OPTIONS

Unlock the selected users Update

USERNAME	STATUS	ROLES	MEMBER FOR	LAST ACCESS
[Redacted]	active	RootAdmin, admin, administrator	2 years 5 months	18 sec ago
[Redacted]	active	AreaManager	1 month 1 week	28 min 29 sec ago
[Redacted]	active	AreaManager	4 months 2 weeks	1 hour 21 min ago
[Redacted]	active	AreaManager	2 years 4 months	14 hours 34 min ago
[Redacted]	active	AreaManager	3 months 1 week	14 hours 34 min ago
[Redacted]	active	AreaManager	2 weeks 2 days	17 hours 32 min ago
[Redacted]	active	AreaManager, ToolAdmin	5 months 1 week	19 hours 48 min ago

User Limits Management

+ Create New Rule Select for Element Type Organization: DISIT Reset

Element type	Organization	Username	Role	Limits	Controls
AppID	any	[Redacted]	any	10	EDIT DEL
DashboardID	any	[Redacted]	any	20	EDIT DEL
IOTID	any	[Redacted]	any	99	EDIT DEL
IOTID	any	[Redacted]	any	500	EDIT DEL
AppID	any	[Redacted]	any	0	EDIT DEL
BrokerID	any	[Redacted]	any	1	EDIT DEL
DAAppID	any	[Redacted]	any	0	EDIT DEL
DashboardID	any	[Redacted]	any	5	EDIT DEL
IOTID	any	[Redacted]	any	0	EDIT DEL
ModelID	any	any	any	1	EDIT DEL
SynopticID	any	any	any	10	EDIT DEL
SynopticTmpID	any	any	any	0	EDIT DEL
AppID	any	any	AreaManager	3	EDIT DEL
DAAppID	any	any	AreaManager	3	EDIT DEL
DashboardID	any	any	AreaManager	10	EDIT DEL
IOTID	any	any	AreaManager	20	EDIT DEL
PortalID	any	any	AreaManager	1	EDIT DEL
SynopticID	any	any	AreaManager	10	EDIT DEL
SynopticTmpID	any	any	AreaManager	10	EDIT DEL

Managing roles and authorizations

Auditing Activities

- Auditing Data Access Try-out
- Auditing Elements vs Ownership
- Auditing Personal Data
- Auditing Accesses Authentication
- Auditing User Activities
- Auditing Activities on Queries
- Auditing Activities on Articles
- Auditing IOT Directory Data





Snap4City

User: rootooladmin1, Org: DISIT
Role: RootAdmin, Level: 7

Logout

- Knowledge and Maps
- Micro Applications
- External Services
- Data Set Manager: Data Gate
- Resource Manager: Process Loader
- Development Tools
- Management
- Settings
- User Management and Auditing
 - User Management
 - User Engagement
 - User Engagement Dash
 - User Role Management via LDAP
 - Manage Resource Ownership
 - User Chats Management
 - Auditing Data Access Try-out**
 - Auditing Elements vs Ownership
 - Auditing Personal Data
 - Auditing Accesses Authentication
 - Auditing User Activities
 - Auditing Activities on Queries
 - Auditing Activities on Articles
 - Auditing IOT Directory Data
 - Dashboard Builder Local Users
 - Organizations vs Groups
 - Users vs Organizations
- Help and Contacts
- Documentation and Articles
- My Profile

Auditing Data Access Try-out

Reset Filters

15

Id	Date and Time From... To... Search	Username Search...	App Name Search	Source request	Variable name Search	Motivation Search	Access Type	Query	Error Message	Stacktrace	ip_address Search
3576876	2019-10-16 15:40:08						WRITE	/datamanager/ap	The passed DELEGATION has	edu.unifi.disit	192.168.0.37
3557811	2019-10-12 13:12:12						READ	/datamanager/ap	The logged user is not th	edu.unifi.disit	192.168.1.82
3557813	2019-10-12 13:12:13						READ	/datamanager/ap	The logged user is not th	edu.unifi.disit	192.168.1.82
3557814	2019-10-12 13:12:13										
3342336	2019-09-29 13:04:15										
3407872	2019-10-10 23:56:26										
3473408	2019-10-11 17:19:35										
3538944	2019-10-12 08:45:33										
3342592	2019-09-29 14:42:18										
3408128	2019-10-11 00:00:00										
3473664	2019-10-11 17:23:21										
3539200	2019-10-12 08:49:08										
3342848	2019-09-29 16:20:19										
3408384	2019-10-11 00:03:37										
3473920	2019-10-11 17:26:56										

1 2 3 4 5 6 7 8 9 10 ... 15970 15971 15972 15973 Next >>

Auditing Personal Data

Reset Filters

15

Id	Date and Time From... To... Search	Username Search...	App Name Search	Delegated Username Search	Delegated AppName Search	Source request	Variable name Search	Motivation	Access Type	Domain
17295228	2019-10-19 18:17:48					orionbrokerfilter			READ	DELEGATION
17295227	2019-10-19 18:17:36				ChargingStations	dashboardmanager	Num_Utenti_distinti_globali		READ	DATA
17295226	2019-10-19 18:17:36					dashboardmanager	Num_Utenti_distinti_globali		READ	DATA
17295225	2019-10-19 18:17:34					dashboardmanager	Num_Utenti_distinti_globali		READ	DATA
17295224	2019-10-19 18:17:25					orionbrokerfilter			READ	DELEGATION
17295223	2019-10-19 18:17:17					dashboardmanager			READ	DELEGATION
17295222	2019-10-19 18:17:04					dashboardmanager			READ	DELEGATION
17295221	2019-10-19 18:17:01					engager		ASSISTANCE_ENABLED	READ	DATA
17295220	2019-10-19 18:16:32				ChargingStations	dashboardmanager	Num_Utenti_distinti_globali		READ	DATA
17295219	2019-10-19 18:16:32					dashboardmanager	Num_Utenti_distinti_globali		READ	DATA
17295218	2019-10-19 18:16:31					engager		ASSISTANCE_ENABLED	READ	DATA
17295217	2019-10-19 18:16:28					dashboardmanager			READ	DATA
17295216	2019-10-19 18:16:28					dashboardmanager			READ	DATA
17295215	2019-10-19 18:16:28					dashboardmanager			READ	DATA
17295214	2019-10-19 18:16:28					dashboardmanager			READ	DATA

TOP

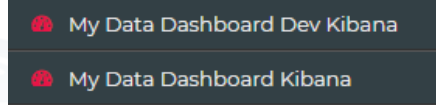
Platform Management

- Management ▾
- Traffic Analyzer: AMMA
- Container Cluster Monitoring
- Container Cluster Intelligence
- Back Office Container Monitoring
- IOT App Version Management
- Smart City API Monitoring
- MyKPI Monitoring
- Notifier Monitoring
- Web Server Monitoring
- Back Office DWH Sched DISCES
- Back Office DA Sched DISCES
- Back Office DISCES monitor
- Mobile Application Monitoring
- Mng Anonym. Photos Comments
- Mng Photos Comments HelAnt
- Mng Online Helps
- Config ResDash
- Mesos view
- DISCES-EM
- DISCES-EM tail
- IOT App for Conf Clust Monitor



Management
Traffic Analyzer: AMMA
Container Cluster Monitoring
Container Cluster Intelligence
Back Office Container Monitoring
IOT App Version Management
Smart City API Monitoring
MyKPI Monitoring
Notificator Monitoring
Web Server Monitoring
Back Office DWH Sched DISCES
Back Office DA Sched DISCES
Back Office DISCES monitor
Mobile Application Monitoring
Mng Anonym. Photos Comments
Mng Photos Comments HelAnt
Mng Online Helps
Config ResDash
Mesos view
DISCES-EM
DISCES-EM tail
IOT App for Conf Clust Monitor

- **Tools for Platform Management.**
 - Most of them only accessible for RootAdmin and OnPremise
- Tools can be **grouped in the following families**
 - DataAnalyzer (DevDash): monitoring and browsing data ingested into OpenSearch (see on top as My Data ..)
 - Container Monitoring and Management
 - IoT App Version Management of Snap4City tools
 - Smart City API traffic monitoring
 - MyKPI Monitoring
 - Mobile Applications Monitoring
 - Management of Images and Comments from Smart City API, Mobile and Web Apps
 - Management of OnLine Helps (not active)
 - DISCES schedulers monitoring and management (V1 infrastructure versions) (deprecated)



TOP

Customer Relationship Manager Integration and Living Lab basic



Living Lab vs DRUPAL

- **Based on Drupal 7 and only**
 - A Few Custom modules have been adapted and are distribution on GITHUB/DISIT
 - Full Customizable by adding Drupal modules as usual
- **User Management** registration and mailing
 - LDAP connection for role management
 - KeyCloak connection for SSO / Authentication (OpenID Connect)
 - Management of user profile
 - Authorization to access at the web pages..
 - User profile management for Role and Details + statistics
- **Content management** for Organizations and Groups
 - Indexing of all content and search
 - Content Distribution: web pages, newsletters, articles, comments, Video, technical notes, training
 - Statistics on their usage
 - Reports and views regarding living lab usage, and web pages
 - Organizations vs Users
 - Organizations vs Groups
 - Tracking and monitoring
 - Production and distribution of NewsLetters
- **Open to full contributions and comments**
 - Comments on web pages, ...
- Etc.

The screenshot displays the Snap4City Drupal administration interface. The top navigation bar includes links for Dashboard, Content, Structure, Appearance, People, Modules, Configuration, Reports, and Help. The 'Content' menu is expanded, showing options like 'Add content', 'Find content', 'Add user', 'Antwerp', 'Edit view', and 'Top search phrases'. The main content area shows a list of content items with columns for 'TITLE' and 'STATUS'. A security update notification is visible at the top of the content area.

- Each Organization may have:
 - A number of groups to which the users can subscribe
 - A number of dashboards produced by the users
 - A number of IoT Devices, IoT Device Models,
 - A number of POI
 - Etc.
 - A dedicated Splash Page
 - It can be customized by an user of the Organization
 - Ask to activate one
 - Etc.

Organizations vs Groups vs Users

Organizations vs Groups

Dashboard Content Structure Appearance People Modules Configuration Reports Help

Add content Find content Add user Antwerp Edit view Top search phrases People

Home How and Why To Use it Tools Tutorials and Videos All o

Home / All Organization with related group

All Organization with related group

Search:

Organization	Group	State
Antwerp	Business Owners	Active
CAPELON	City of Karlstad	Active
CAPELON	City of Eskilstuna	Active
CAPELON	City Of Västerås	Active
DISIT	Developer	Active
DISIT	Operativo	Active
Dubrovnik	Developers	Active
Dubrovnik	Users	Active
Firenze	Sindaco	Active
Garda Lake	Operativo	Active
Helsinki	Citizens with respiratory problems	Active
Helsinki	Business Owners	Active
Helsinki	Tourists	Active
Helsinki	Third party developers	Active
LonatoDelGarda	Sviluppatori	Active
LonatoDelGarda	Utenti	Active
Mostar-BosniaHerzegovina	Developers	Active
Mostar-BosniaHerzegovina	Users	Active
PontDuGard-Occitanie	Developers	Active
PontDuGard-Occitanie	Users	Active
Sardegna	Cagliari	Active

Users vs Organizations

Dashboard Content Structure Appearance People Modules Configuration Reports Help

Add content Find content Add user Antwerp Edit view Top search phrases People

Home How and Why To Use it Tools Tutorials and Vid

Home / Users vs their Organization


Users vs their Organization

Name	Group membership	Roles	Last access	Active status
	DISIT	Manager	Fri, 09/25/2020 - 17:05	Yes
	Helsinki	Manager		Yes
	Mostar-BosniaHerzegovina	Manager	Sat, 04/25/2020 - 17:40	Yes
	DISIT	AreaManager	Mon, 03/04/2019 - 17:21	Yes
	DISIT	Manager	Wed, 09/23/2020 - 22:57	Yes
	DISIT	AreaManager	Wed, 09/16/2020 - 11:55	Yes
	Helsinki	Manager	Wed, 05/20/2020 - 12:30	Yes
	Helsinki	Manager	Mon, 08/05/2019 - 05:58	Yes
	DISIT	Manager	Wed, 09/02/2020 - 14:45	Yes
	DISIT	Manager	Thu, 04/16/2020 - 14:50	Yes
	DISIT	AreaManager		Yes
	Mostar-BosniaHerzegovina	Manager	Wed, 05/13/2020 - 14:45	Yes
	Helsinki	Manager		Yes
	Valencia	Manager	Sat, 05/09/2020 - 06:10	Yes
	LonatoDelGarda	Manager	Tue, 05/05/2020 - 05:41	Yes

1 2 3 4 5 6 7 8 9 ... next

TOP

DataAnalyzer (DevDash): monitoring and browsing data ingested into OpenSearch with OpenSearch Dashboard



My Dev Dash (DevDash)

- For accessing and browsing data on Open Search storage and other sources supported
 - Family of Grafana, Kibana, Banana
- **No Support for real time event driven widgets/panels, actuators and synoptics, no sophisticated maps, etc.**
- **Not suitable for control room, decision makers, etc.**
- **Limited Business Intelligence, Custom widgets, animation, external services.**
- **Oriented to developers, complex production of custom views, etc.**
- **Partial support of GDPR and deep control of access.**
- Snap4City uses this technology only for monitoring data flow into the Storage with tools named: DevDash, or MyDevDash



DevDash: My Data Dashboard

Snap4City

User: rootooladmin1, Org: DISIT
Role: RootAdmin, Level: 7

[LOGOUT](#)

- My Snap4City.org
- Dashboards
- My Dashboards in All Org.
- Dashboards of My Organization
- My Dashboards in My Organization
- My Data Dashboard Dev Kibana
- My Data Dashboard Kibana**
- Extra Dashboard Widgets
- Notificator
- Data, my Data, OpenData
- Knowledge and Maps
- IOT Applications
- IOT Directory and Devices
- Resource Manager
- Development Tools
- Management
- Decision Support Systems
- Settings
- User Management and Auditing
- Help and Contacts
- Documentation and Articles
- My Profile
- Km4City portal
- DISIT Lab portal

My Data Dashboard Kibana

COUNTEVENTS

EVENT COUNTS

HITS

7,642,593

TOTAL HITS

FACET FIELDS v1

organization: Select...

nature: Select...

sub_nature: Select...

groups: Select...

kind: Select...

value_name: Select...

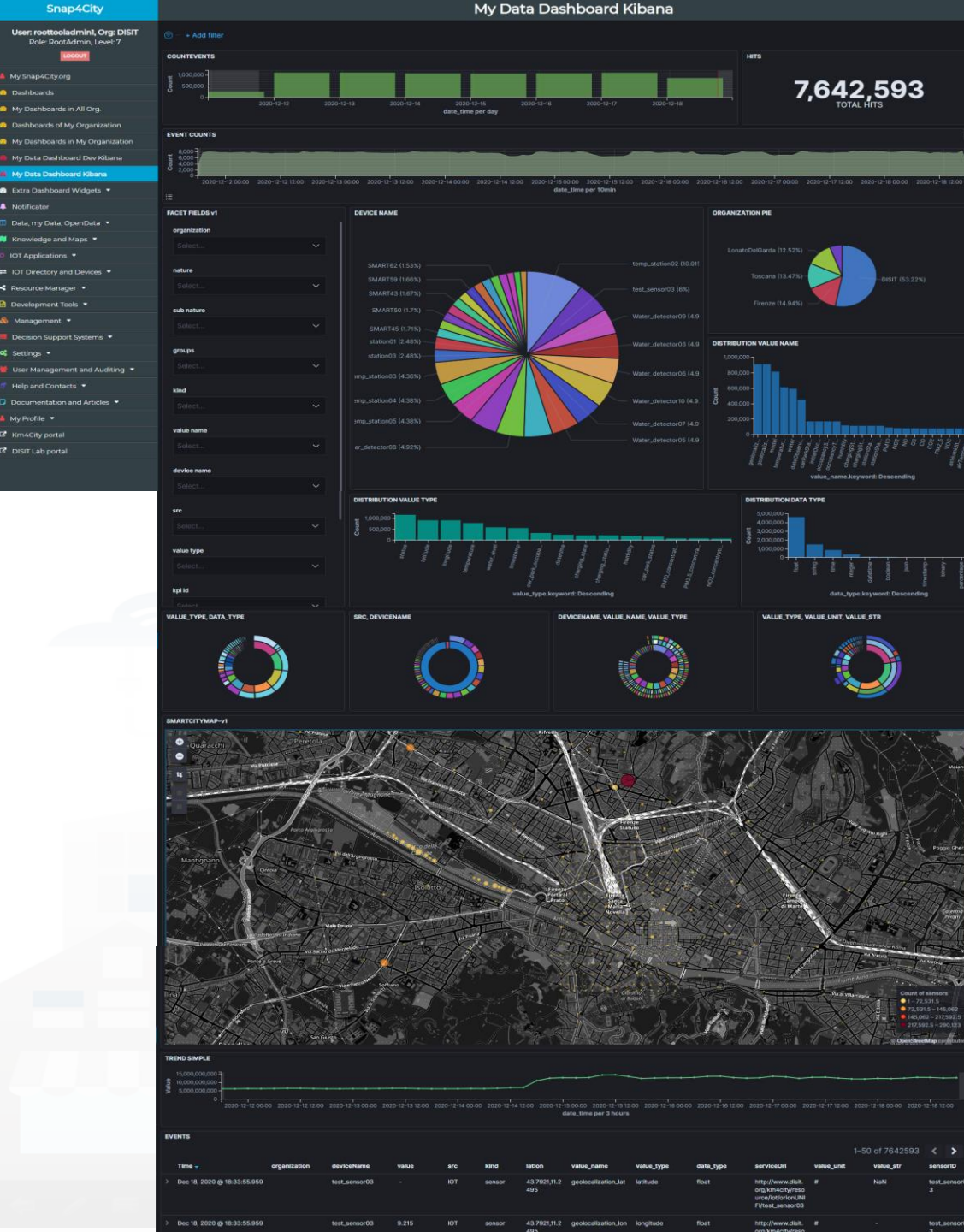
device_name: Select...

DEVICE NAME

ORGANIZATION PIE

DISTRIBUTION VALUE NAME





Business Analysis Dashboards For all kind of users: DevDash

- Dynamic Filtering, Adaptable, ...
- Full data details, drill down,...
- Synergic with **Data Inspector** which addresses data relationships, processing and information
- **Only Your Data for**
 - Manager and Area Managers
- **All Accessible Data for**
 - ToolAdmin and RootAdmin

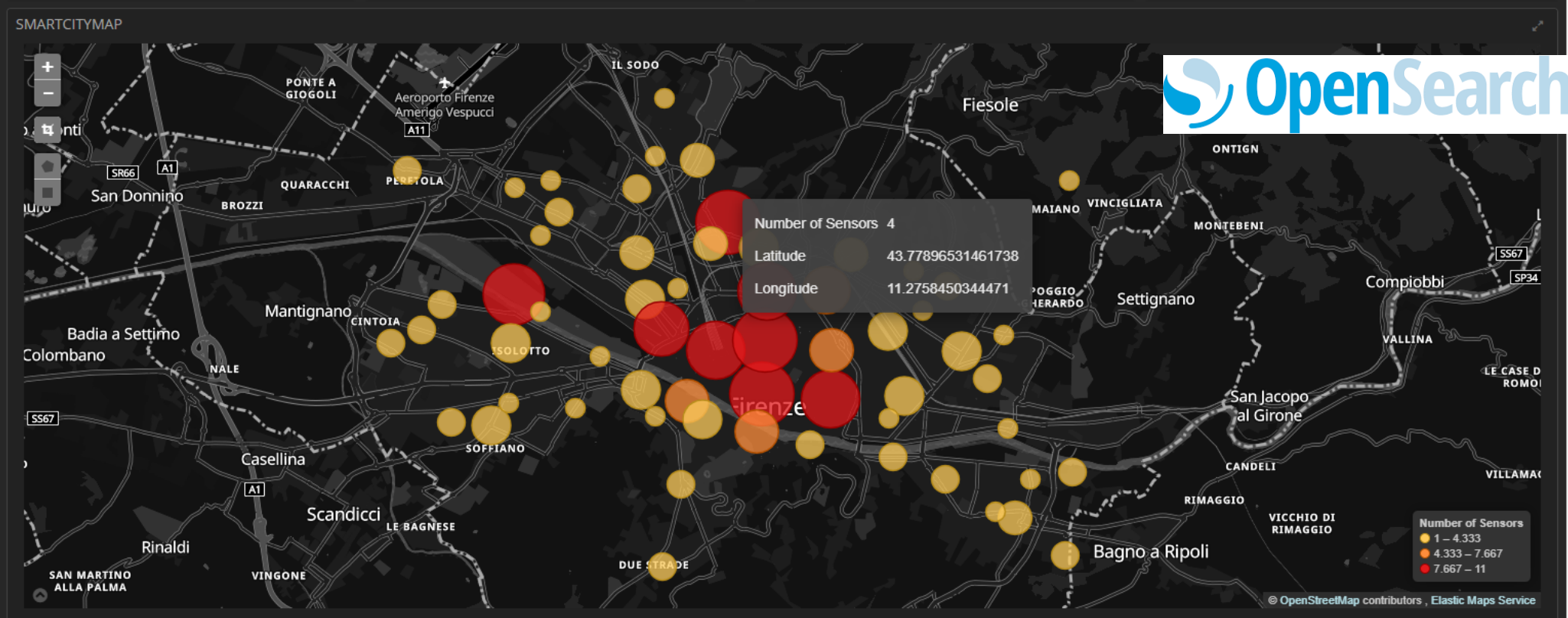
User: roottooladmin1, Org: DISIT
Role: RootAdmin, Level: 7

LOGOUT



- My Snap4City.org
- Dashboards
- My Dashboards in All Org.
- Dashboards of My Organization
- My Dashboards in My Organization
- Extra Dashboard Widgets
- Notificator
- Data, my Data, OpenData
- Knowledge and Maps
- IOT Applications
- IOT Directory and Devices
- Resource Manager
- Development Tools
- Management
- Traffic Analyzer: AMMA

- Data Analyzer: DevDash**
- Data Analyzer: DevDash Firenze
- Data Analyzer: DevDash Helsinki
- Data Analyzer: DevDash DISIT
- Data Analyzer: DevDash Lonato
- Data Analyzer: whole traffic
- Container Cluster Monitoring
- Back Office Container Monitoring
- IOT App Version Management
- Smart City API Monitoring
- MyKPI Monitoring
- Notificator Monitoring
- Web Server Monitoring
- Back Office DWH Sched DISCES
- Back Office DA Sched DISCES
- Back Office DISCES monitor
- Mobile Application Monitoring

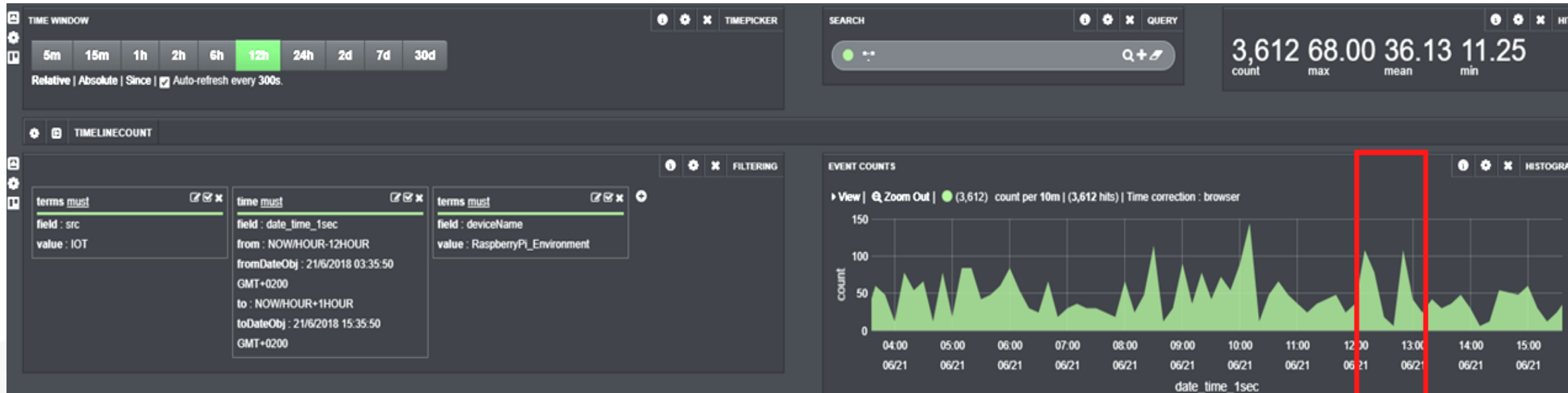


EVENTS 1-50 of 176,794

Time	organization	deviceName	value	src	kind	latlon	value_name	value_type	data_type	serviceUri	value_unit	value_str
▶ October 11th 2020, 12:33:52.790		test_sensor03	9,215	IOT	sensor	43.7921,11.2495	geolocalization_lon	longitude	float	http://www.disit.org/km4city/resource/iot/orionUNIFI/test_sensor03	#	-
▶ October 11th 2020, 12:33:52.790		test_sensor03	24	IOT	sensor	43.7921,11.2495	temperature	temperature	float	http://www.disit.org/km4city/resource/iot/orionUNIFI/test_sensor03	°C	-
▶ October 11th 2020, 12:33:52.790		test_sensor03	-	IOT	sensor	43.7921,11.2495	geolocalization_lat	latitude	float	http://www.disit.org/km4city/resource/iot/orionUNIFI/test_sensor03	#	NaN
▶ October 11th 2020, 12:33:52.492	DISIT	testbox3	1,602,412,480,000	IOT	sensor	43.79737,11.3063	timestamp	timestamp	timestamp	http://www.disit.org/km4city/reso	#	-

DevDash Case Study (2)

- Detect potential anomalies or disfunctions by inspecting the DevDash tool time trend



TOP

Back office Platform Scalability

Containers Management and Monitoring



Elastic Scaling: allocating / deallocating

- Allocation/ deallocation, Rebalancing vs compacting
 - Vertical of resources: Docker and/or VM: CPU, Mem
 - NodeJS multi-flow for each Docker, the user request data flows and IOT App, Snap4City allocates them dynamically on demand and perform workload optimization
 - VM: management of Mem, CPU; transparent and automatic in DRS VMware
 - Horizontal of resources of Dockers and/or VM and/or [Host]:
 - Docker: addition of containers, migrations/moving, balancing (per moving) of IOT App
 - VM: on/off
- Monitoring resources:
 - VM via VMware API, Docker via Marathon and Mesos APIs
- Algorithm in Python for scaling, actions via APIs: VMware, Marathon,...



UNIVERSITÀ
DEGLI STUDI
FIRENZE

DINFO
DIPARTIMENTO DI
INGEGNERIA
DELL'INFORMAZIONE

DISIT
DISTRIBUTED SYSTEMS
AND INTERNET
TECHNOLOGIES LAB



Container

SNAP4CITY



- Container Cluster Monitoring
- Back Office Container Monitoring
- Mesos view
- DISCES-EM
- DISCES-EM tail

MESOS Frameworks Agents Roles Offers Maintenance

Master Agents

Agents

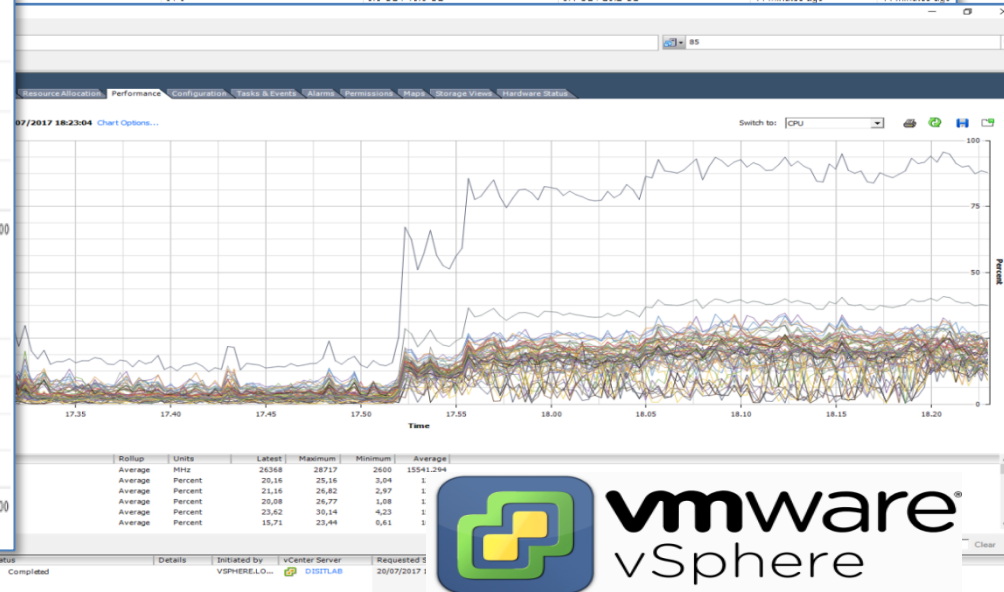
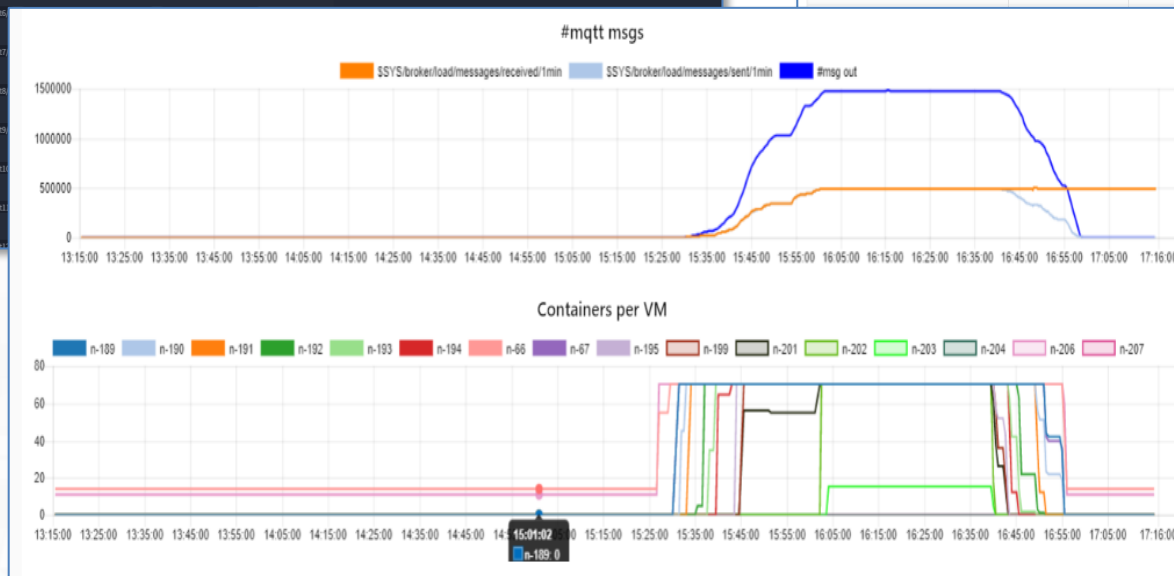
ID	Host	CPUs (Allocated / Total)	GPUs (Allocated / Total)	Mem (Allocated / Total)	Disk (Allocated / Total)	Registered	Re-Registered
...ed7e77068927-S7	192.168.1.195	5.95 / 6	0 / 0	9.6 GB / 15.3 GB	8.8 GB / 23.2 GB	18 hours ago	18 hours ago
...ed7e77068927-S6	192.168.1.207	5.95 / 6	0 / 0	9.6 GB / 15.3 GB	8.8 GB / 23.2 GB	14 hours ago	14 hours ago
...ed7e77068927-S5	192.168.1.206	5.95 / 6	0 / 0	9.6 GB / 15.3 GB	8.8 GB / 23.2 GB	13 hours ago	13 hours ago
...ed7e77068927-S4	192.168.1.204	5.95 / 6	0 / 0	9.6 GB / 15.3 GB	8.8 GB / 23.2 GB	13 hours ago	13 hours ago
...ed7e77068927-S1	192.168.1.201	5.95 / 6	0 / 0	9.6 GB / 15.3 GB	8.8 GB / 23.2 GB	13 hours ago	13 hours ago
			0 / 0	5.6 GB / 15.3 GB	5.1 GB / 23.2 GB	44 minutes ago	44 minutes ago

MARATHON Applications Deployments

Search all applications

Applications

Name	CPU	Memory	Status	Running Instances	Health
nrl12b1	0.1	140 MIB	Waiting	1 of 1	
nr1g3ng	0.1	140 MIB	Running	1 of 1	
nr7ccn	0.1	140 MIB	Running	1 of 1	
nr4mrs	0.1	140 MIB	Running	1 of 1	
nrhraq	0.1	140 MIB	Running	1 of 1	
nr-test-001	0.1	140 MIB	Running	1 of 1	
nr-test-002	0.1	140 MIB	Running	1 of 1	
nr-test-003	0.1	140 MIB	Running	1 of 1	
nr-test-004	0.1	140 MIB	Running	1 of 1	
nr-test-005	0.1	140 MIB	Running	1 of 1	
nr-test-006	0.1	140 MIB	Running	1 of 1	
nr-test-007	0.1	140 MIB	Running	1 of 1	
nr-test-008	0.1	140 MIB	Running	1 of 1	
nr-test-009	0.1	140 MIB	Running	1 of 1	
nr-test-010	0.1	140 MIB	Running	1 of 1	
nr-test-011	0.1	140 MIB	Running	1 of 1	



vmware vSphere

Reconfigure virtual machine Target: HQCTT-Debian-130-running-wsdt Status: Completed Details: Initiated by vCenter Server VSPHERE.LOC... Requested 20/07/2017 11:...

Cluster status

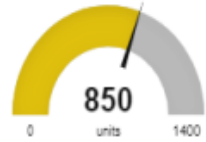


panesi

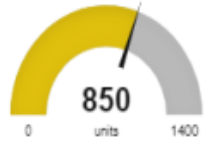
ToolAdmin | Idap

- Dashboards
- Notifier
- IOT Applications
- IOT Directory and Devices
- Knowledge and Maps
- Micro Applications
- External Services
- Data Set Manager: Data Gate
- Resource Manager: Process Loader
- Development Tools
- Management
 - Traffic Analyzer: AMMA
 - Data Analyzer: DevDash
 - Back Office Res. Analyzer: ResDash
 - Container Cluster Monitoring**
 - Back Office Container Monitoring
 - Smart City API Monitoring
 - Notifier Monitoring
 - Web Server Monitoring
 - Back Office Scheduler DISCES
 - Mobile Application Monitoring
 - Auditing Elements vs Ownership
 - Auditing Personal Data
 - Auditing Data Access Try-out
 - Auditing Accesses
- Settings

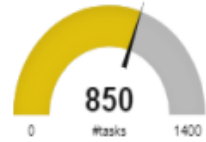
Containers



Tasks



#Healthy



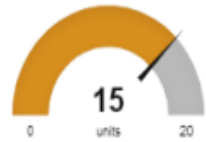
#Unhealthy



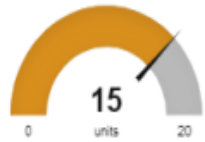
CPU trend



#VMs running



#VMs up



CPU



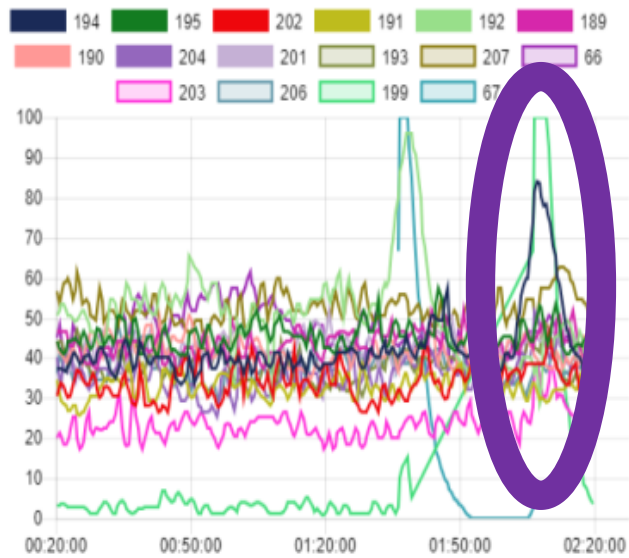
Memory



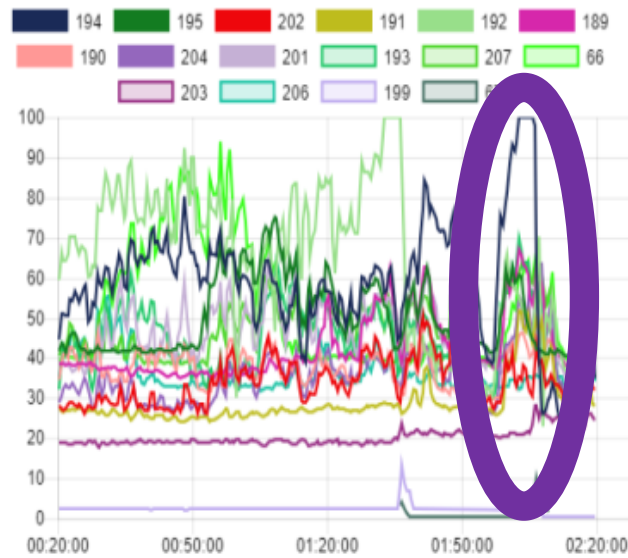
memory trend



Memory usage %



CPU usage %



#Containers



RESET GRAPH CPU/MEM USAGE

RESET GRAPH TASKS




panesi
ToolAdmin | ldap

- Dashboards
- Notifier
- IOT Applications
- IOT Directory and Devices
- Knowledge and Maps
- Micro Applications
- External Services
- Data Set Manager: Data Gate
- Resource Manager: Process Loader
- Development Tools
- Management
 - Traffic Analyzer: AMMA
 - Data Analyzer: DevDash
 - Back Office Res. Analyzer: ResDash
 - Container Cluster Monitoring**
 - Back Office Container Monitoring
 - Smart City API Monitoring
 - Notifier Monitoring
 - Web Server Monitoring
 - Back Office Scheduler DISCES
 - Mobile Application Monitoring
 - Auditing Elements vs Ownership
 - Auditing Personal Data
 - Auditing Data Access Try-out
 - Auditing Accesses
- Settings
- Help and Contacts
- Documentation and Articles
- My Profile
- Snap4City portal

#mqtt msg rcvcd/min



#mqtt msg sent/min



#msg in output/min



Total MSG: 1.054.566.71

RESET TOTAL

RESET CHART

START 100 TEST APPS

test apps 837

STOP 100 TEST APPS

START MQTT MSGS /2

START MQTT MSGS

#mqtt gens: 22

STOP LAST MQTT GEN

STOP ALL MQTT MSGS

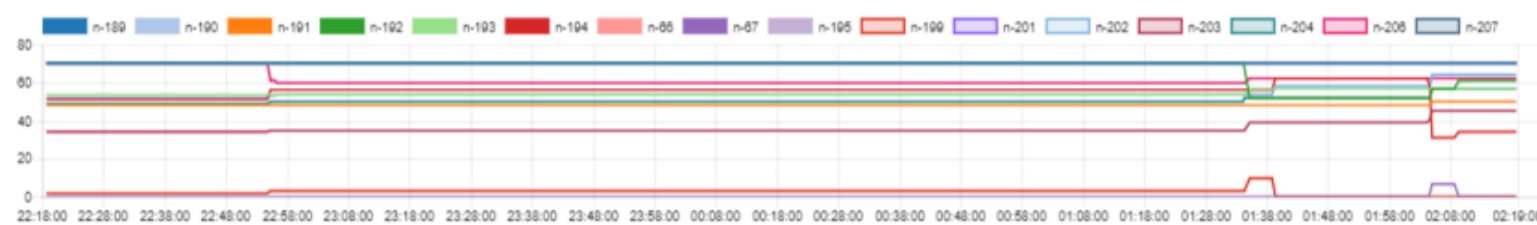
#VMs



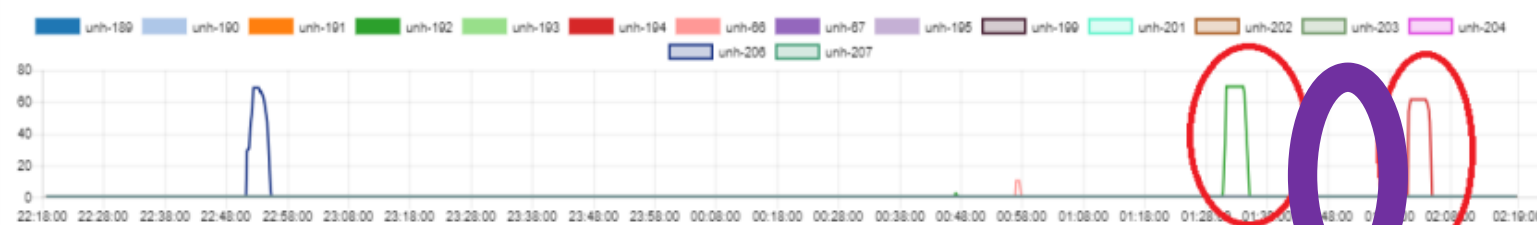
#mqtt msgs



Containers per VM



Unhealthy Containers per VM



Docker Containers per VM

Computational Capabilities of Snap4City

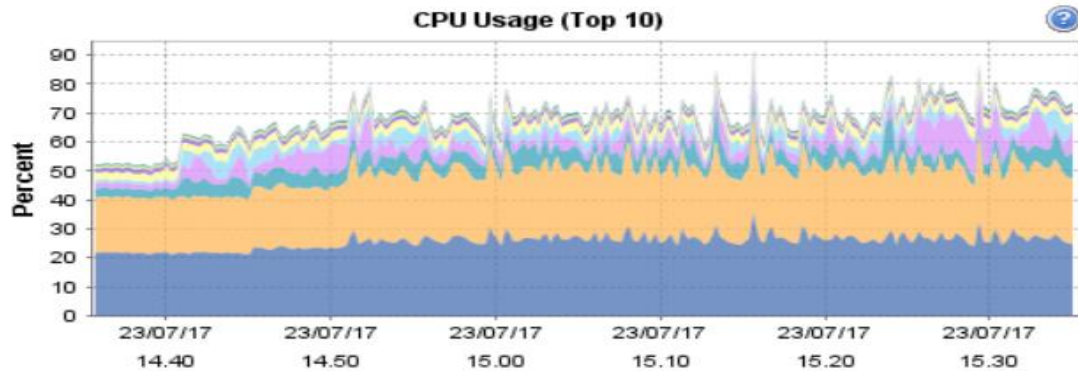
- **Managing:**

- **Periodic Processes** → IoT App/Proc.Logic (Node-RED), Data Analytics (Python, Rstudio), even former ETL/ELT
- **Asynchronous processes**, event driven, real time → Node-RED (SS Business Logic, IoT App / Proc.Logic)

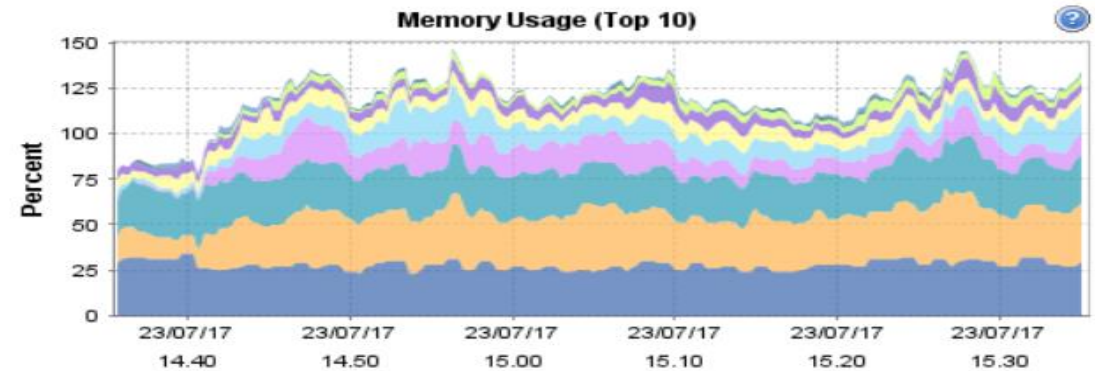
- **Scalability**

- **Horizontal:** Increasing processes performing activities, demand on new processes for new users, for new applications, for new IoT App: VM, Hosts, clusters, Storage SAN
- **Vertical:** Increasing resources on processes: CPU, MEM, Storage, Network

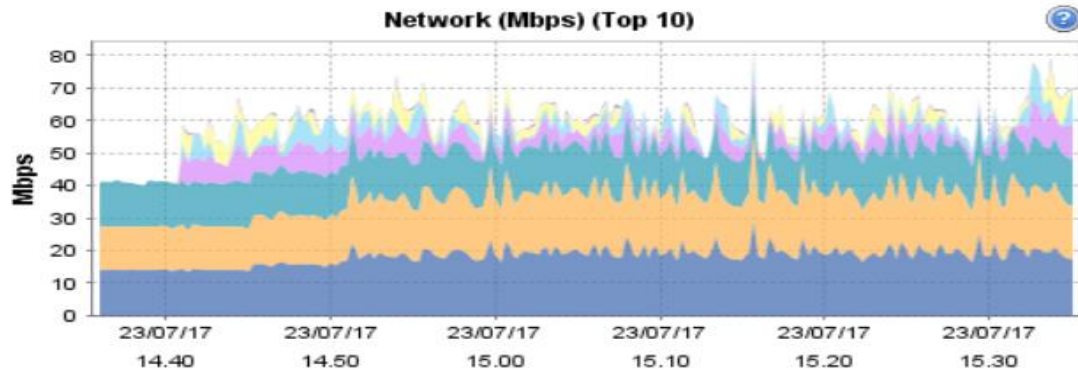
Monitoring on Cloud



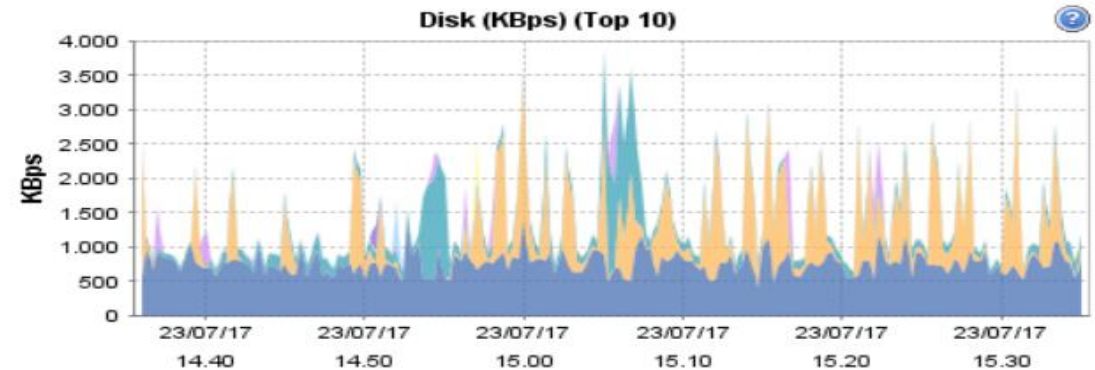
- Mesosphere-Slave-6-Debian8-194-...
- Mesosphere-Slave-5-Debian8-193-...
- eclap.eu-db-running
- eclap2-64bit.eclap.eu-54-running
- eclap-bp64net.eclap.eu-132-running
- openmind.disit.org-1-25-running
- TwitterVigilance-MasterHadoop-2...
- ebos0-eclap-bo-scheduler-39-run...
- Mesos-Marathon-Development-Ubun...
- ECLAP-LOD-Solr-INDEX-Ubuntu-125...



- Mesosphere-Slave-5-Debian8-193-...
- eclap.eu-db-running
- Mesosphere-Slave-6-Debian8-194-...
- eclap-bp64net.eclap.eu-132-running
- eclap2-64bit.eclap.eu-54-running
- TwitterVigilance-MasterHadoop-2...
- openmind.disit.org-1-25-running
- ECLAP-LOD-Solr-INDEX-Ubuntu-125...
- ebos0-eclap-bo-scheduler-39-run...
- eclap.eu-balancer-ubuntu-133-ru...



- Mesosphere-Slave-5-Debian8-193-...
- Mesosphere-Slave-6-Debian8-194-...
- TwitterVigilance-MasterHadoop-2...
- eclap.eu-db-running
- eclap2-64bit.eclap.eu-54-running
- eclap-bp64net.eclap.eu-132-running
- eclap.eu-balancer-ubuntu-133-ru...
- ECLAP-LOD-Solr-INDEX-Ubuntu-125...
- openmind.disit.org-1-25-running
- ebos0-eclap-bo-scheduler-39-run...



- TwitterVigilance-MasterHadoop-2...
- Mesosphere-Slave-6-Debian8-194-...
- eclap.eu-db-running
- Mesosphere-Slave-5-Debian8-193-...
- eclap2-64bit.eclap.eu-54-running
- openmind.disit.org-1-25-running
- eclap-bp64net.eclap.eu-132-running
- ECLAP-LOD-Solr-INDEX-Ubuntu-125...
- eclap.eu-balancer-ubuntu-133-ru...
- TwitterVigilance-Solr-PostgreSQL...

TOP

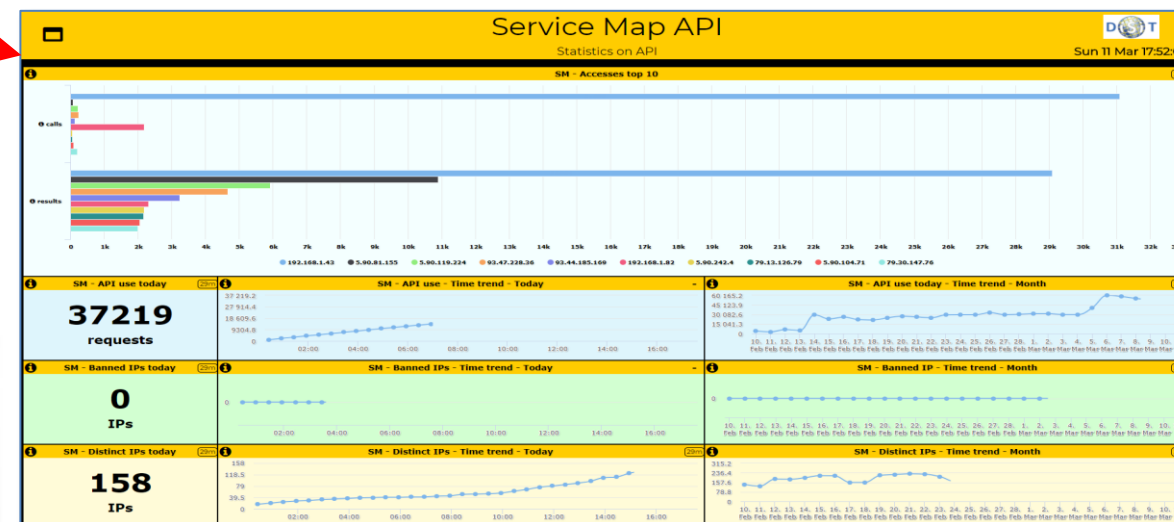
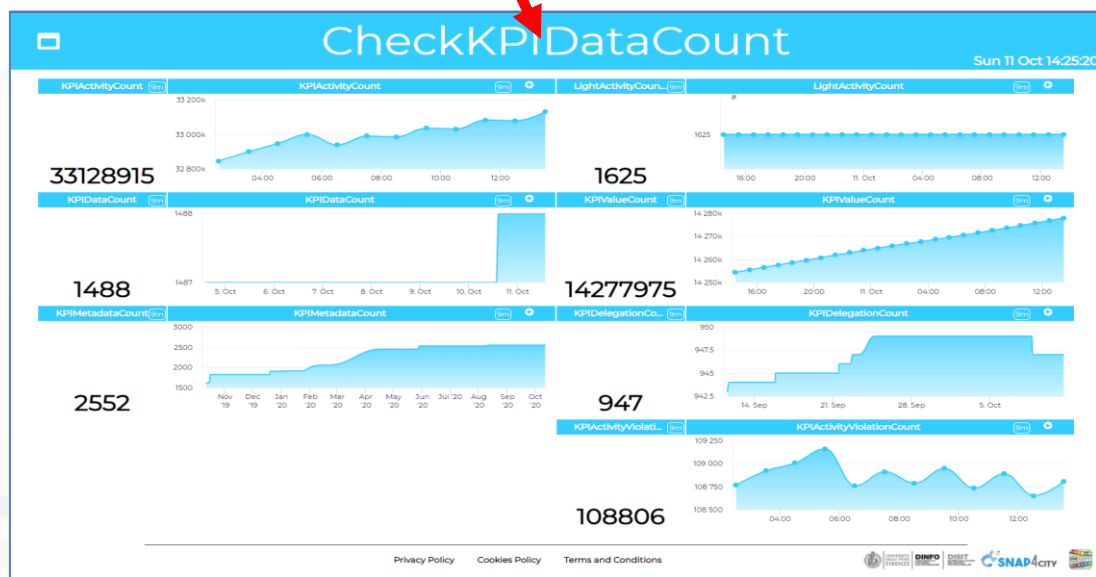
Monitoring Resources and API Traffic *(not control of API consumption which is in APIMAN)*



Monitoring Smart City API Usage

- Smart City API Monitoring
- MyKPI Monitoring
- Notificator Monitoring
- Web Server Monitoring

<http://www.disit.org/dashboardSmartCity/view/index.php?iddashboard=MTkw>



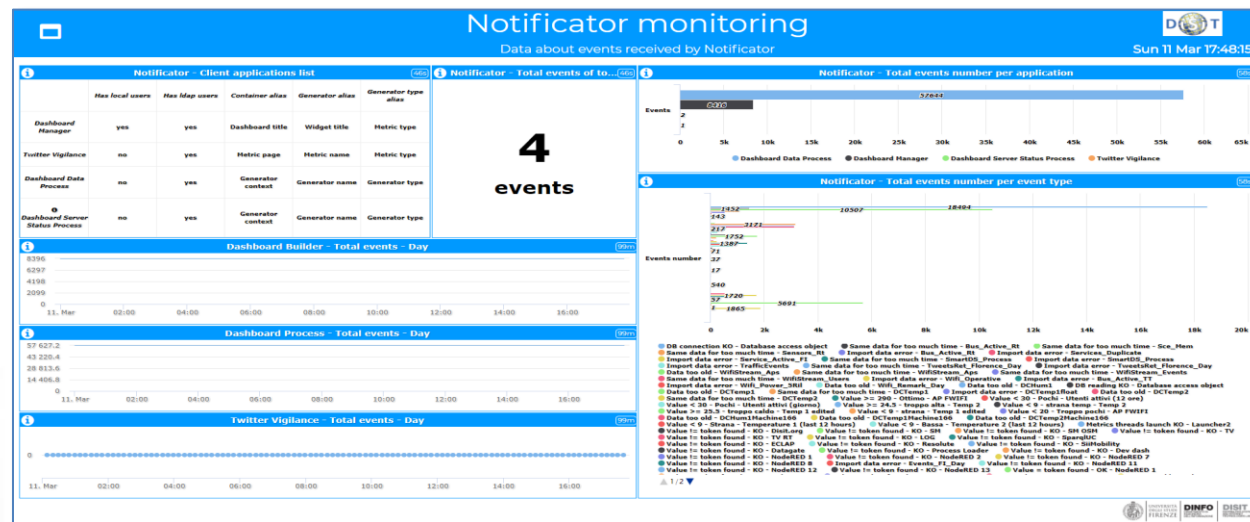
<https://www.snap4city.org/dashboardSmartCity/view/index.php?iddashboard=MTY0NA==>

Block eventual IPs

Monitoring Resources and Traffic

<http://www.disit.org/dashboardSmartCity/view/index.php?iddashboard=MTQ4>

- Smart City API Monitoring
- MyKPI Monitoring
- Notifier Monitoring
- Web Server Monitoring



<http://www.disit.org/dashboardSmartCity/view/index.php?iddashboard=MjQ5>

TOP

Report Generation and Management (*admin tool*)

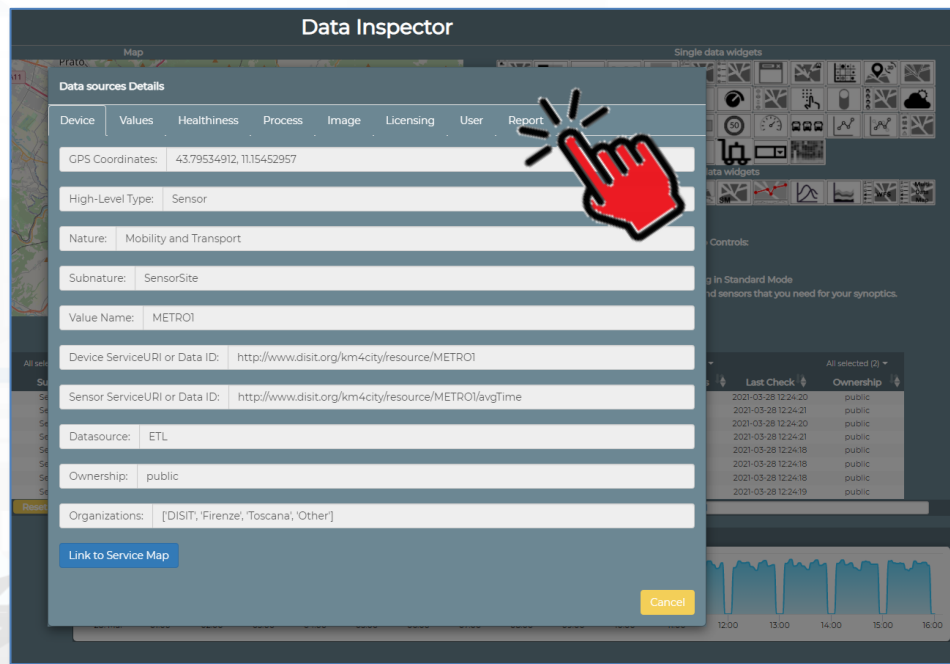
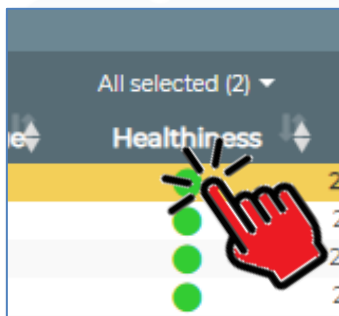


Report Generation in Snap4City

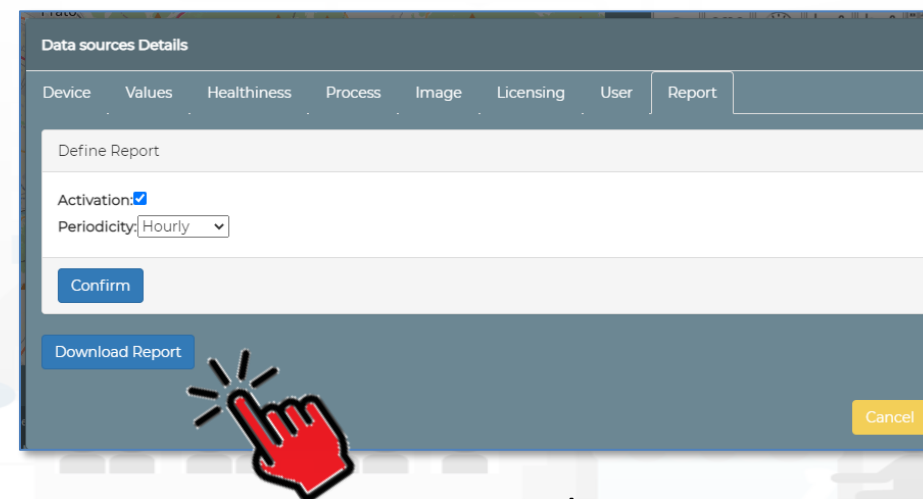
- The reports can be produced in two different manners, by using:
 - 1) **Report Generator** which periodically can go on the data and KPI, computing the report and producing them for specific users
 - They are activated and scheduled by the Wizard on the single Entity/Device
 - They can be customized using Jasper-Report Jasper-Soft and programming for generating the report, performing queries and formatting graphics on the document:
 - limited graphics, report format will be predefined.
 - The User has no customization, no Business Intelligence results,
 - See next slides, while for details see web pages Snap4City.org, cited in the sequel
 - 2) **CSBL, as client side business logic** for creating a **custom Dashboard** programmed in JavaScript to generate a Business Intelligence Web page with graphs of any kind, which can be printed on PDF to create the report.
 - The PDF can be activated and saved manually from the dashboard.
 - The report can be focussed on specific aspects, may shoot a specific condition of the Business Intelligence results implemented in the Dashboard programmed.
 - See Part 8 for details.

Report Generation and Management

- **Device/data** owner may have their reports: **monthly or 3-monthly**
 - Ready to use reports are available for:
 - Single Device: ETL and IOT
 - Ask to your RootAdmin to activate the production of reports (and also **hourly report for testing only**).



3. Click on report



4. Get the Last Report

1. Open data Inspector
2. Click on Device or sensor

Take the last report

Data sources Details

Device Values Health

Define Report

Activation:

Periodicity: Hourly

Confirm

Download Report

Time trends Graphics:

Process:

Knowledge Base IP: 192.168.0.206

IoT Broker: Not available

IoT Device: Not available

Device Set name: METRO1

DISCES Ip: 192.168.0.89

Disces Process file path: \\media\ITrasformazioni\Phoenix_ETL\me\Main.kjb

Phoenix Table: SENSORSITEOBSERVATION

Graph Uri: Not available

Link to Knowledge Base: <https://servicemap.disit.org/WebAppGrafico/resource/METRO1&format=json>

Link to IoT Broker: Not available

List of Devices:

Images: Not available

Licensing:

Licence: Not available

Provider: citta Metropolitana di Firenze

Address: Not available

E Mail: nicola.mitolo@unifi.it

Reference Person: nicola mitolo

Telephone: Not available

Website: [Not available](#)

User:

User Creator: Not available

Status: Not available

E-mail creator: Not available

Values:

Last Date: 2021-03-28 12:11:00

Last Value: Not available

Value Type	Healthy	Data Type	Unit	Value
avgTime	true	float	s	19.5
concentration	true	float	car/km	0.0
averageSpeed	true	float	km/h	60.0
vehicleFlow	true	float	car/h	0.0
thresholdPerc	true	float	%	Not Available
speedPercentile	true	float	%	Not Available
occupancy	true	float	%	Not Available
avgDistance	true	float	m	Not Available

Healthiness:

Status Healthiness: Healthy

Value Type: Not available

Healthiness Criteria: Not available

Delay: Not available

Data Type: sensor_map

Period: Not available

Last Update:

Healthiness Criteria 1: true(2021-03-28 14:00:08)

Healthiness Criteria 2:

UNIVERSITÀ DEGLI STUDI FIRENZE | **DINFO** | **DISIT** | **SNAP4CITY** | **KM4CITY**

Snap4City Device Report

Period:

Periodicity: Hourly

Date of report creation: 2021-03-28 14:00:07

Report time interval: From 2021-03-28 13:00:00 to 2021-03-28 14:00:00

Device:

GPS Coordinates: 43.79534912, 11.15452957

High-Level-Type: Sensor

Nature: TransferServiceAndRenting

Subnature: SensorSite

Value Name: METRO1

Device ServiceURI or Data ID: <http://www.disit.org/km4city/resource/METRO1>

Sensor ServiceURI or Data ID: <http://www.disit.org/km4city/resource/METRO1>

Data source: ETL

Ownership: public

Organization: ['DISIT', 'Firenze', 'Toscana', 'Other']

Link to Service Map: <https://servicemap.disit.org/WebAppGrafo/api/v1/?serviceUri=http://www.disit.org/km4city/resource/METRO1&format=html>

How to Customize/Manage the Report Model

The screenshot displays the IIBCO JasperSoft Studio interface for editing a report. The central workspace shows a report titled "Snap4City Device Report" with various data fields and a logo header. On the left, the "Data Adapters" and "Servers" panels are visible. The "Data Adapters" panel is highlighted with a green box, and the "Servers" panel is highlighted with a blue box. On the right, the "Palette" panel is highlighted with a red box and labeled "Layout elements".

Data Adapters:

- Api_day
- api_example
- Api_month
- api_servicemap
- Api_week
- Dashboard
- Dashboard2
- Devices_data_details
- One Empty Record
- Quartz
- reportServiceMapAdapter
- SiiMobility
- Test_API
- test_reportAdapter
- userHarsh

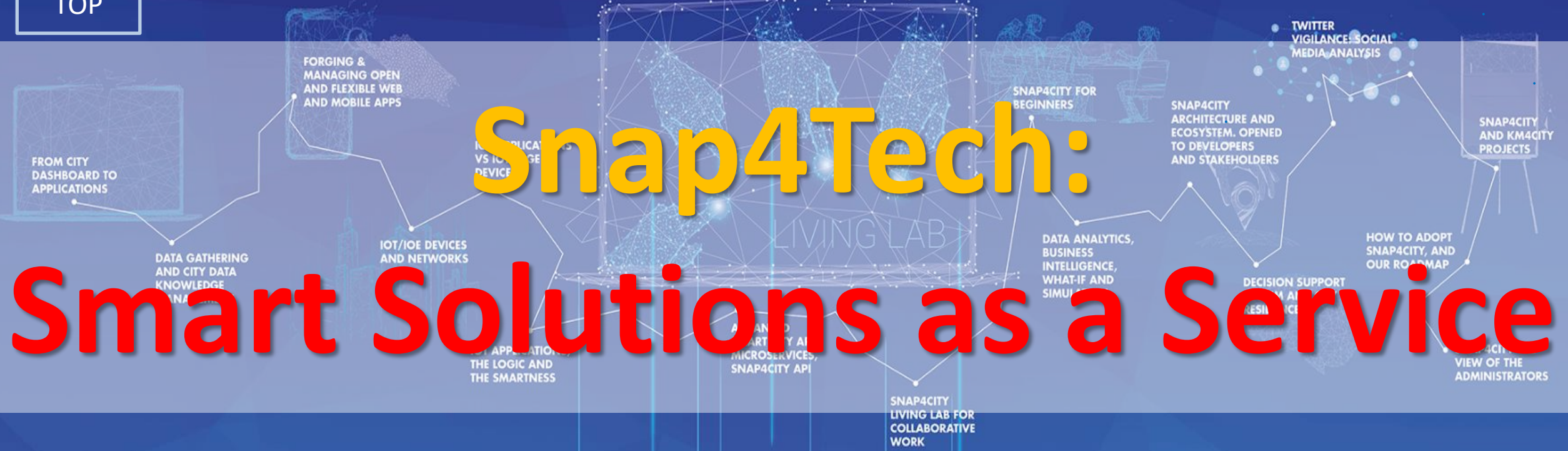
Servers:

- JasperReports Server
- Snap4City Server
- Pending ...

Layout elements (from Palette):

- Basic Elements
 - Note
 - Text Field
 - Static Text
 - Image
 - Break
 - Rectangle
 - Ellipse
 - Line
 - Generic
 - Frame
 - Subreport
 - Barcode
 - List
 - Chart
 - Crosstab
- Composite Elements
 - Page Number
 - Total Pages
 - Current Date
 - Time
 - Percentage
 - Page X of Y

TOP



Snap4Tech: Smart Solutions as a Service



Smart Solutions as a Service

- Snap4xxxx applications may exploit multiple paradigms as data driven, stream and batch processing, putting co-creation tools in the hands of:
 - **Smart Living Lab** users and developers a plethora of solutions to develop applications without vendor lock-in nor technology lock-in,
 - **final users** customizable / flexible mobile Apps and tools,
 - **city operators** and decision makers specialized / sophisticated city dashboards and IOT/IOE applications for city status monitoring, control and decision support. Open to Organizations

- Training and manuals: <https://www.snap4city.org/108>
- Help Desk: <https://www.snap4city.org/3>
- SLA: <https://www.snap4city.org/497>
- Terms of Use: <https://www.snap4city.org/drupal/legal>



Snap4xxxx as Smart Solution IOT as a Service for

- **Who would like to create** Living Labs as community exchanging experience with other cities as well;
- **Research Institutions, Departments and Projects** which would like to perform research and experiments in the area of Smart City and IOT, without the needs of setting up the infrastructure, exploiting open data, collaborating, accessing to Data Analysis on demands, etc. This is the spirit of **EOSC**, European Open Science Cloud Marketplace at which Snap4City is registered as DISIT Lab, see [\[EOSC\]](#).
- **Public Administrations**, as small cities that would like to offer smart services and does not have economic power to manage service on their premise from them self.

- <https://www.snap4city.org/drupal/contact>
- Bug Reporting
 - <https://docs.google.com/forms/d/e/1FAIpQLSfDQtKqgLllyycNXiazeYEh1SsRG1YL8Ze4ThD8nZoA5jsoXw/viewform>
- For Service Level Agreement see:
 - [Service Level Agreement](#)
- Help Desk and Contact:
 - <https://www.snap4city.org/3>
- Availability rates:
 - <https://www.snap4city.org/388>

Home / Contact us

Contact us

Your name *

Your e-mail address *

Subject *

Category *

Message *

Send yourself a copy.

Periodo di riferimento: 09 / 2019	
Disponibilita' media:	99.91%
MTTR:	00G 00:10.00
MTBF:	04G 14:04.24
# down tot.	4
max(t_down):	00G 00:10.01

Providing consulting, customization, training, and developments

- Snap4City solution can be installed on premise and one cloud, private and public.
- **Snap4City (DISIT Lab and/or Snap4 SRL (INC.), or other companies as well), provide support, if needed, for design and/or Develop, set up:**
 - Training and tutoring;
 - **Snap4xxxx infrastructures and architectures;**
 - **data analytics**, that could be developed as proprietary solutions for the customer or as open source;
 - **data ingestion processes**, to enable them to have data into the platform;
 - **adaptor for some specific protocol or legacy/third part Tool**, that we prefer to release as open source, but if the connection is with some proprietary tool, the buyer could be interested to keep these solutions as private;
 - **IOT devices, full solutions, dashboards, specific dashboard widgets, etc.**

TOP

Deploy Snap4Tech solutions:

Docker Based



Installations



docker
ADMINISTRATORS

<https://www.snap4city.org/738>

To get an updated version read it!

- Deploy and Installation
- Doc: Installing Snap4City/Indust...
- Doc: DataCity-Large
- Docker Config Generator x Snap...
- Doc: Docker Config Generator
- Doc: Some Config FAQ



Tech Overview

- <https://www.snap4city.org/drupal/sites/default/files/files/Snap4City-PlatformOverview.pdf>



Technical Overview

From: DINFO dept of University of Florence, with its
DISIT Lab, <https://www.disit.org> with its Snap4City solution


Snap4City:

- Web page: <https://www.snap4city.org>
- <https://twitter.com/snap4city>
- <https://www.facebook.com/snap4city>

Contact Person: Paolo Nesi, Paolo.nesi@unifi.it

- o Phone: +39-335-5668674
- o LinkedIn: <https://www.linkedin.com/in/paolo-nesi-849ba51/>
- o Twitter: <https://twitter.com/paolonesi>
- o FaceBook: <https://www.facebook.com/paolo.nesi2>

How to adopt Snap4City



Smart City as a Service

- Supporting Org
- 100% Open Source Platform: Github
- Further developments
- Publishing Appliances and Docker
- Training courses, docs
- Consulting
- Forums
- Etc.



On your premise

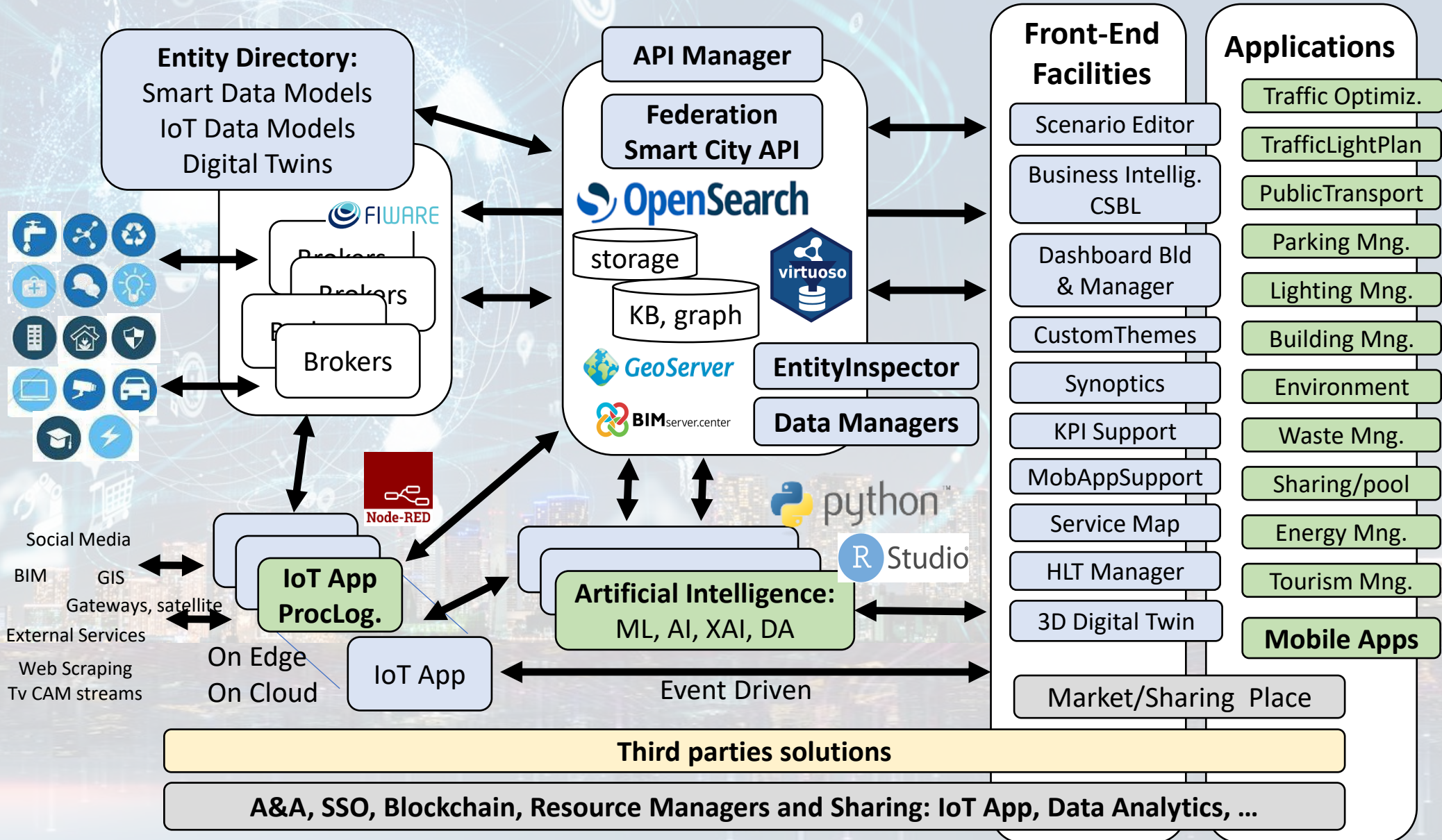


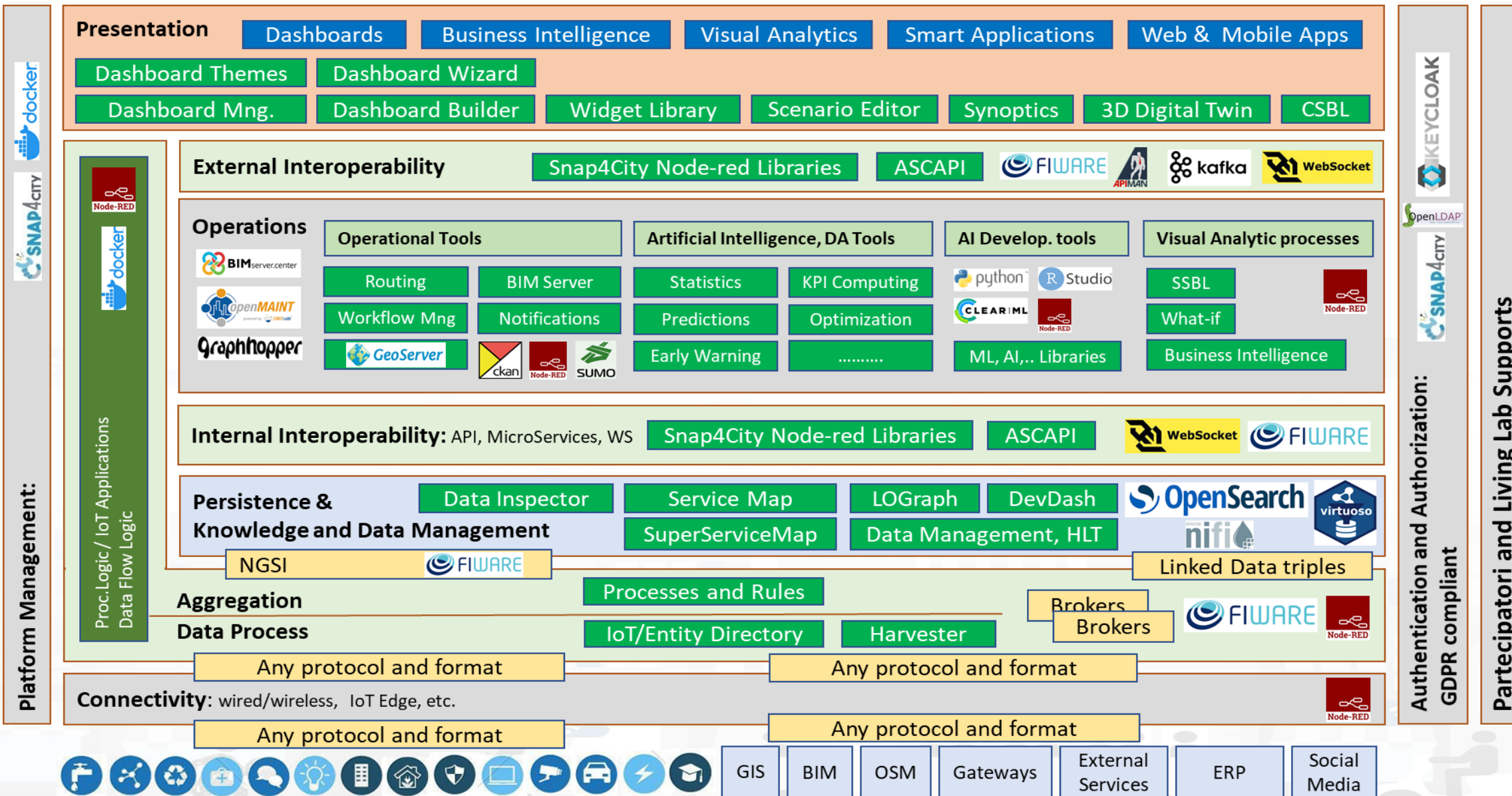
Installation on your premise

- Virtual Machines or Docker
 - Different configurations
 - From small to scalable
 - Exploiting your legacy tools
 - Interoperable with any tool
 - No vendor lock-in, No tech lock-in
- Mixed solutions! For example:**
- Start on Cloud as Smart City as a Service
 - Migrate on premise on the fly
 - Start on Cloud into a sand box
 - Pass to install on premise what you need



Technical Architecture





docker
SNAP4CITY

Proc. Logic / IoT Applications
Data Flow Logic

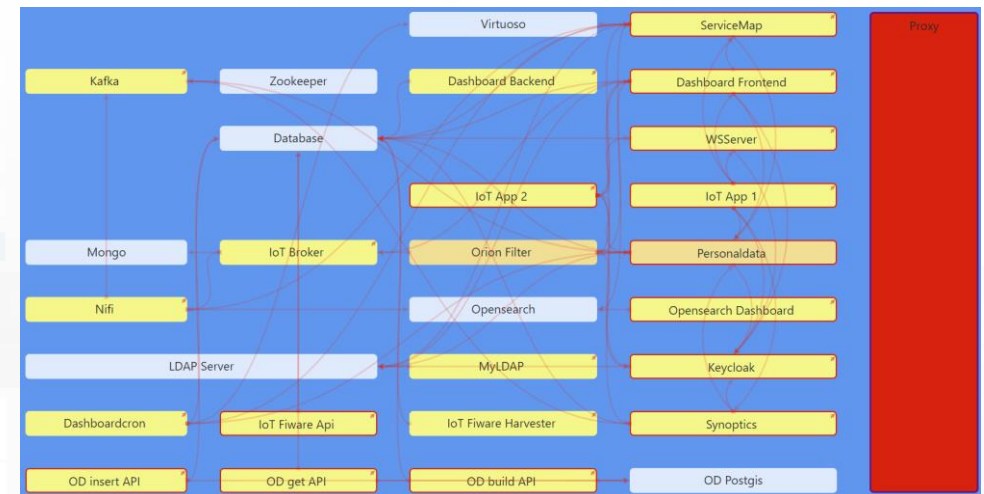
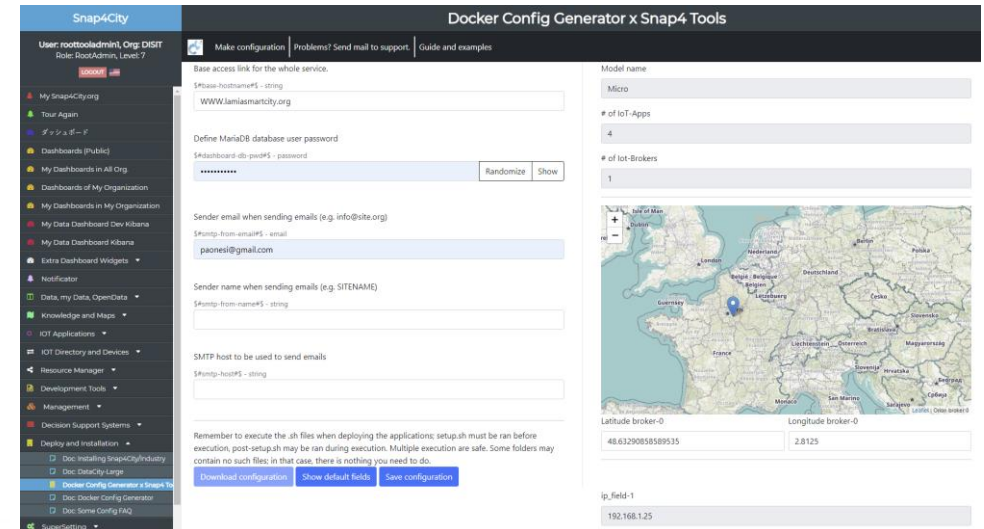
KEYCLOAK
OpenLDAP
SNAP4CITY

Authentication and Authorization:
GDPR compliant

Partecipatori and Living Lab Supports

Installations, different models a TOOL to get them

- **Micro X:**
 - 1 VM of dockers
- **Normal X,Y:**
 - 2 VM of dockers
- **Small X,Y:** scalable
 - 4 VM of dockers
- **DataCitySmall X,Y,Z:** scalable
 - 6 VM of dockers
- **DataCityMid X,Y,Z,T:** scalable
 - # VM + X/70 VM + Y/3 VM + Z VM + T VM of dockers
- **DataCityLarge:** scalable
 - depending on your needs



https://www.snap4city.org/docker-generator/selecting_model

Config Generator Tools

Snap4City


User: rootooladmin1, Org: DISIT
Role: RootAdmin, Level: 7

[LOGOUT](#)

- My Snap4City.org
- Tour Again
- ダッシュボード
- Dashboards (Public)
- My Dashboards in All Org.
- Dashboards of My Organization
- My Dashboards in My Organization
- My Data Dashboard Dev Kibana
- My Data Dashboard Kibana
- Extra Dashboard Widgets
- Notificator
- Data, my Data, OpenData
- Knowledge and Maps
- IOT Applications
- IOT Directory and Devices
- Resource Manager
- Development Tools
- Management
- Decision Support Systems
- Deploy and Installation
 - Doc: Installing Snap4City/Industry
 - Doc: DataCity-Large
 - Docker Config Generator x Snap4 Tools**
 - Doc: Docker Config Generator
 - Doc: Some Config FAQ
- SuperSetting

Docker Config Generator x Snap4 Tools

[Make configuration](#) | [Problems? Send mail to support.](#) | [Guide and examples](#)



Base access link for the whole service.

`$#base-hostname#$ - string`

Define MariaDB database user password

`$#dashboard-db-pwd#$ - password`

[Randomize](#) [Show](#)

Sender email when sending emails (e.g. info@site.org)

`$#smtp-from-email#$ - email`

Sender name when sending emails (e.g. SITENAME)

`$#smtp-from-name#$ - string`

SMTP host to be used to send emails

`$#smtp-host#$ - string`

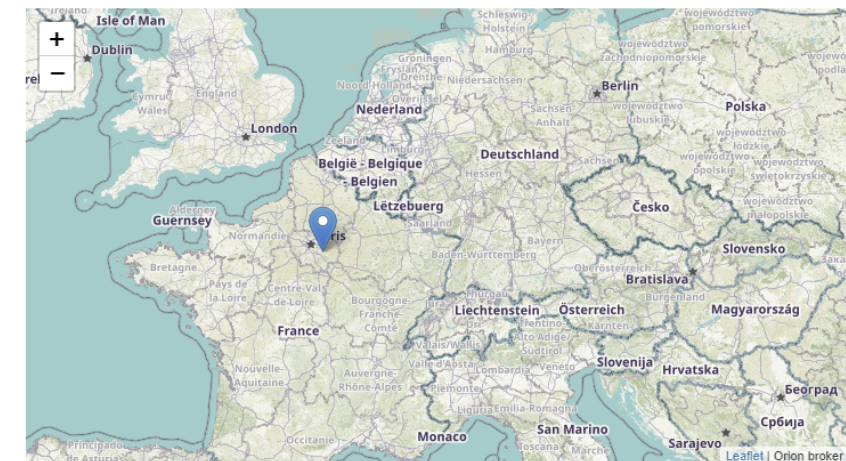
Remember to execute the .sh files when deploying the applications; setup.sh must be ran before execution, post-setup.sh may be ran during execution. Multiple execution are safe. Some folders may contain no such files; in that case, there is nothing you need to do.

[Download configuration](#) [Show default fields](#) [Save configuration](#)

Model name

of IoT-Apps

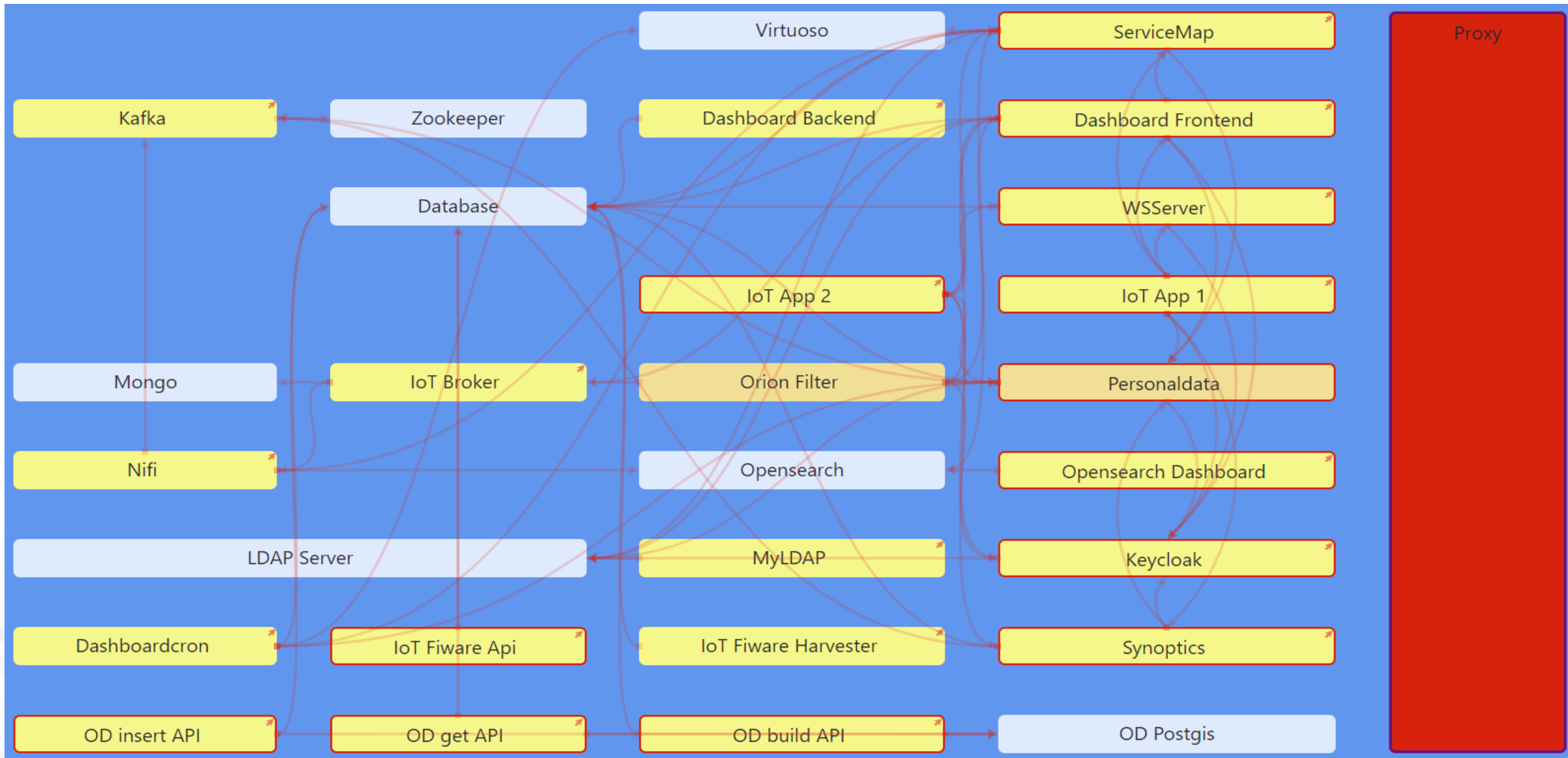
of IoT-Brokers



Latitude broker-0

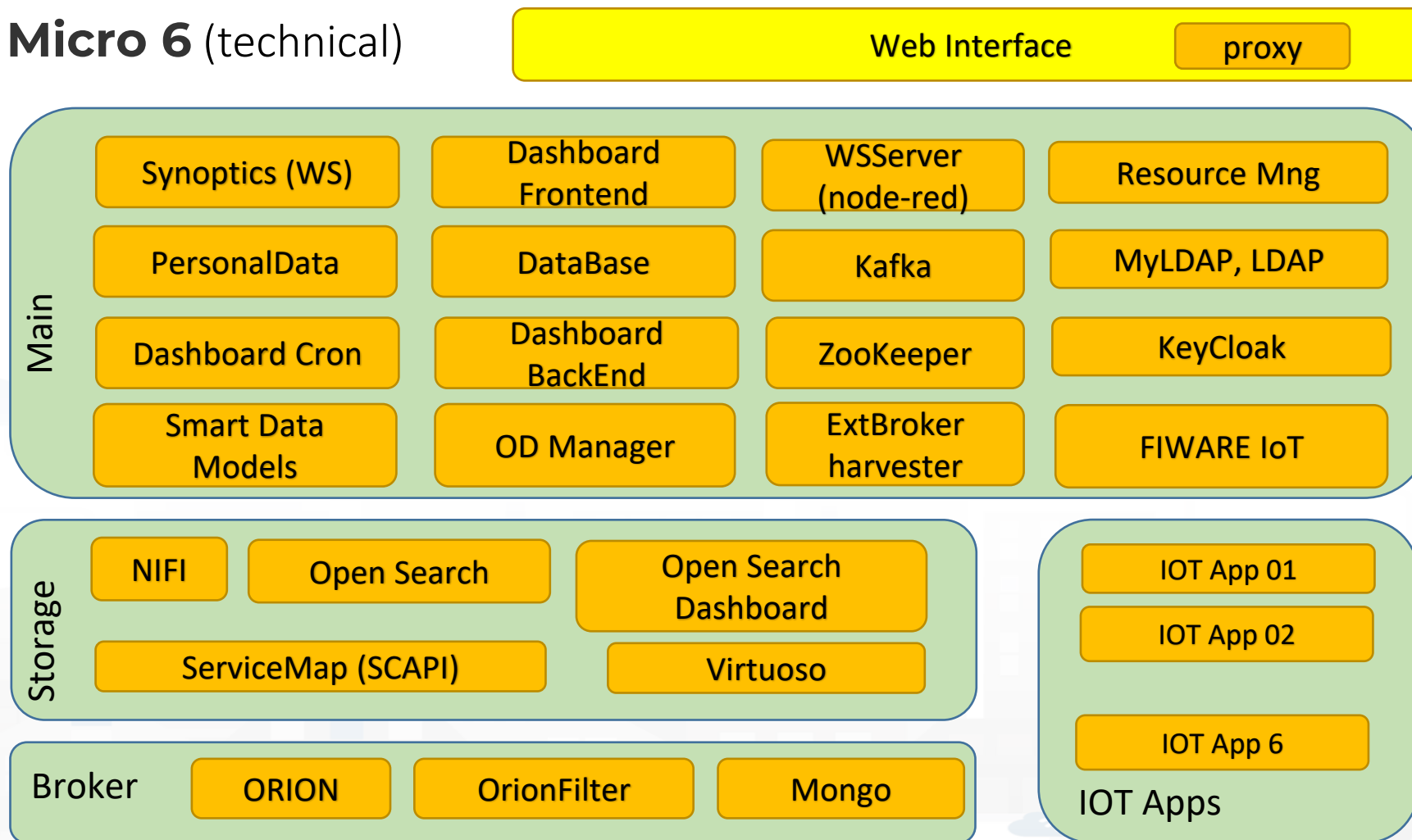
Longitude broker-0

ip_field-1



Micro 6 model

Micro 6 (technical)

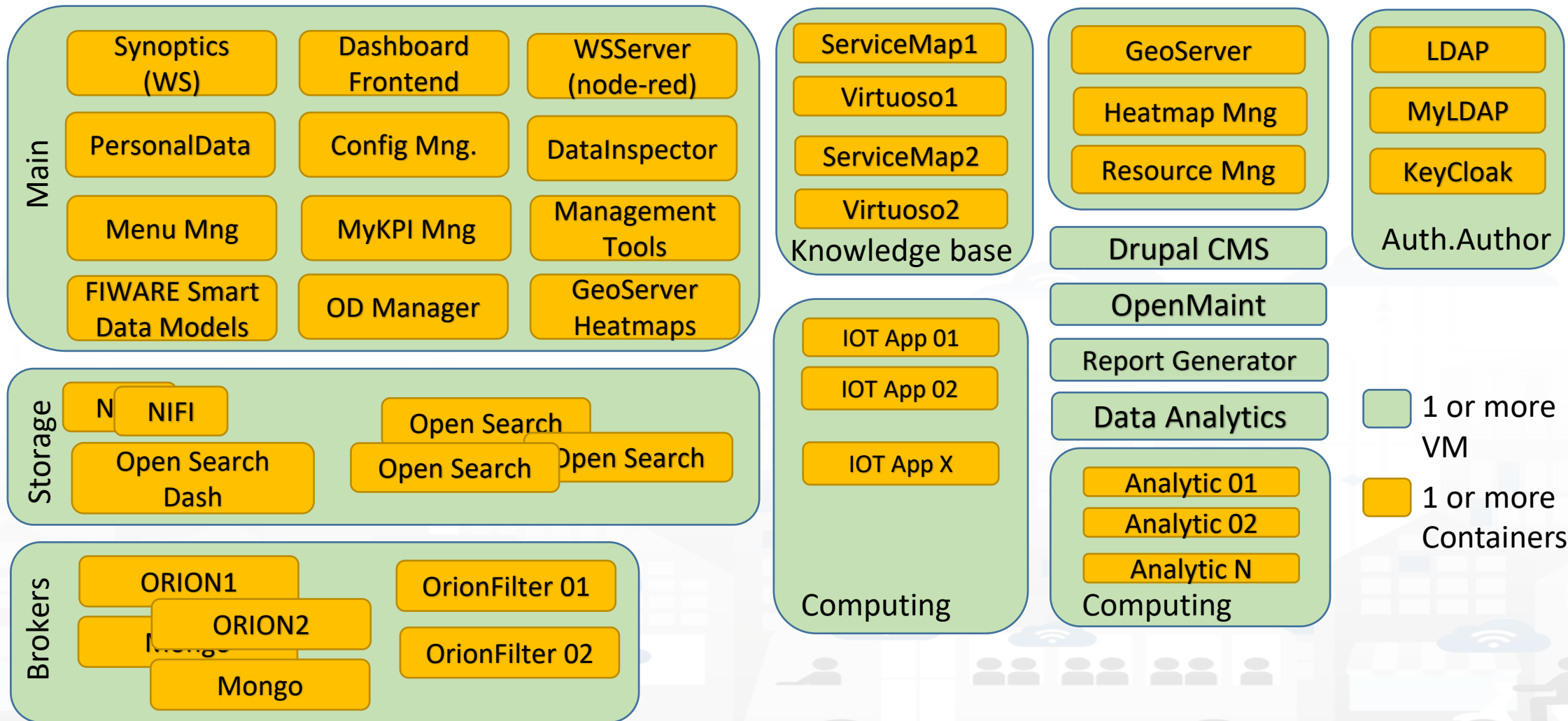


1Hour
installation
and
ready to use

DataCitySmall X-2-2


Web Interfaces

proxy




Container Based Installations, different models

- **Micro X:** configurations suitable for solutions for small verticals and industries, single VM, see in the following for the details.
 - it is more complete than the **Alone** configuration of <https://www.snap4city.org/471>
- **Normal X,Y:**
 - it is more complete than the **Basic** configuration of <https://www.snap4city.org/471>
 - **2 VM: X IOT App, Y Brokers**
- **Small X,Y:** solutions in which the storage is growing and can be managed into a separate VM, and may be clustered later on.
 - 4 VM: **VM1 MAIN:, VM2: authentication and authorization:** LDAP, KeyCloak,
 - **VM3 STORAGE:** NIFI, Open Search
 - **VM4 IOT APPS and Brokers:** X IoT Apps, Node-RED, MicroServices; and Y IoT Brokers.



Container Based Installations, different models

- **DataCitySmall X,Y,Z:** more powerful than the 2020 version based on VM
 - suitable for more scalable solutions in which the storage is growing and thus can be managed into a separate VM, also IoT App can be managed separately, such as the Brokers.
 - It is the perfect starting point for replicating VM for storage, Brokers and IoT according to the needs, and thus for starting point on large MultiTenant solutions.
 - 6 VM, but you can expand later cloning the same VM4-6 and manually configuring clusters
- **VM:**
 - **VM1 MAIN:, VM2: authentication and authorisation:** LDAP, KeyCloak,
 - **VM3 STORAGE:** NIFI, Open Search / Open Search Dashboard
 - **VM4:** X IoT Apps, Node-RED, MicroServices.
 - **VM5:** Y IoT Brokers, secure filter, etc.
 - **VM6:** Z KB, ServiceMap, one for each organization, they can be federated each other.
- **For wider and more complete configurations, see the solutions of the 2020**
 - <https://www.snap4city.org/471>



Providing ZIP files with Docker Compose

- Load on Server, one for each VM and follow the instruction for executing the docker compose
- You get the deployed version in few minutes according to:
 - Your domain
 - Your password
 - Your preferred parameters

dashboard-backend-conf	06/10/2021 16:21
dashboard-builder-conf	06/10/2021 16:21
dashboard-cron-conf	06/10/2021 16:21
database	06/10/2021 16:21
iotapp-001	06/10/2021 16:21
iotapp-002	06/10/2021 16:21
iotapp-003	06/10/2021 16:21
iot-directory-certificate	06/10/2021 16:21
iot-directory-conf	06/10/2021 16:21
ldap	06/10/2021 16:21
mariadb-conf	06/10/2021 16:21
nginx-proxy-conf	06/10/2021 16:21
nifi	06/10/2021 16:21
notificator-conf	06/10/2021 16:21
orionbrokerfilter-001-conf	29/06/2021 17:50
orionbrokerfilter-001-logs	29/06/2021 17:50
ownership-conf	06/10/2021 16:21
processloader-conf	06/10/2021 16:21
servicemap-conf	06/10/2021 16:21
servicemap-iot-conf	06/10/2021 16:21
servicemap-superservicemap-conf	06/10/2021 16:21
synoptics-conf	06/10/2021 16:21
apache-proxy.conf	06/10/2021 16:21
docker-compose.yml	06/10/2021 16:21
post-setup.sh	06/10/2021 16:21
setup.sh	06/10/2021 16:21



Micro 3, all in!

- FrontEnd:

- Creating 192168125_dashboard-builder_1 ... Done, 192168125_dashboarddb_1 ... done
- Creating 192168125_dashboard-backend_1 ... Done, 192168125_dashboard-cron_1 ... Done
- Creating 192168125_synoptics_1 ... Done
- Creating 192168125_wsserver_1 ... done
- Creating 192168125_kafka_1 ... Done
- Creating 192168125_zookeeper_1 ... Done

- Storage

- Creating 192168125_personaldata_1 ... Done
- Creating 192168125_nifi_1 ... done
- Creating 192168125_elasticsearch_1 ... Done, 192168125_kibana_1 ... Done
- Creating 192168125_servicemap_1 ... Done, 192168125_virtuoso-kb_1 ... done

- Authentication and Authorisation


- Creating 192168125_myldap_1 ... Done, 192168125_ldap-server_1 ... Done
- Creating 192168125_proxy_1 ... Done
- Creating 192168125_keycloak_1 ... Done

- IOT

- Creating 192168125_orionbrokerfilter-001_1 ... done
- Creating 192168125_orion-001_1 ... Done, 192168125_mongo-001_1 ... done

- IOT APP

- Creating 192168125_iotapp-001_1 ... done
- Creating 192168125_iotapp-002_1 ... done
- Creating 192168125_iotapp-003_1 ... done





Platform Management and control

Management	
Traffic Analyzer: AMMA	
Container Cluster Monitoring	
Container Cluster Intelligence	
Back Office Container Monitoring	
IOT App Version Management	
Smart City API Monitoring	
MyKPI Monitoring	
Notifier Monitor	User Management and Auditing
Web Server Monitor	User Management
Back Office DWH Scheduler	User Limits Management
Back Office Data Scheduler	User Engagement
Back Office DISCES	User Engagement Dash
Mobile Application Mng	User Role Management via LDAP
Mng Anonym. Photos	Manage Resource Ownership
Mng Photos Comments	User Chats Management
Mng Online Helps	Auditing Data Access Try-out
Config ResDash	Auditing Elements vs Ownership
Mesos view	Auditing Personal Data
DISCES-EM	Auditing Accesses Authentication
DISCES-EM tail	Auditing User Activities
IOT App for Conf Clu	Auditing Activities on Queries
	Auditing Activities on Articles
	Auditing IOT Directory Data
	Dashboard Builder Local Users
	Organizations vs Groups
	Users vs Organizations

Platform Management tools

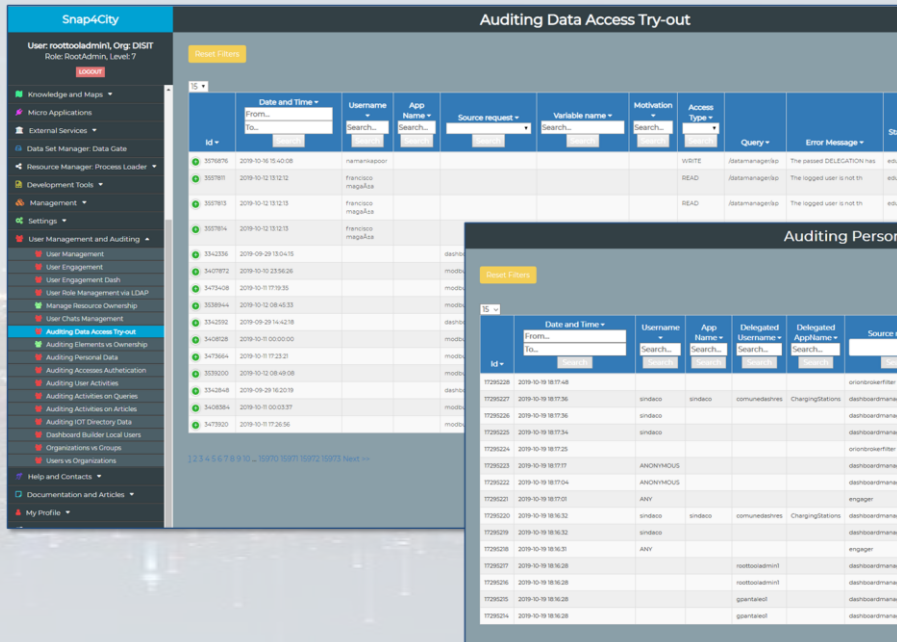
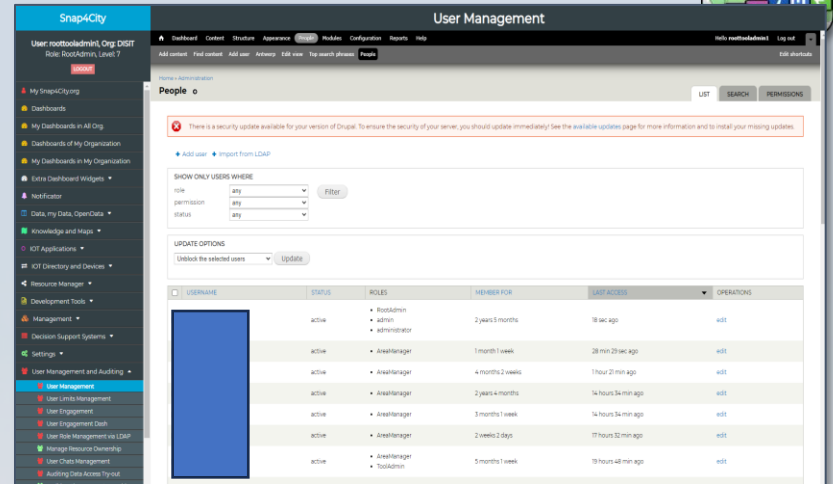
- Installation procedures
- monitoring and control tools
- Quality control
- Help desk and SLA

User management tools

- User profiling, limiting
- Auditing tools according to GDPR
- Menu profiling
- CRM

Training and tutoring tools

- Develop. Life Cycle
- Develop. tools
- Manual, courses, etc.
- Community
- etc.



- www.snap4solutions.org
- ダッシュボード
- My Dashboards in All Org.
- Dashboards of My Organization
- My Dashboards in My Organization
- My Data Dashboard Dev Kibana
- My Data Dashboard Kibana
- Extra Dashboard Widgets
- Notifier
- Data Management, HLT
- Knowledge and Maps
- Processing Logics / IOT App
- Entity Directory and Devices
- Resource Manager

Home / HOW TO: Deploy/Install your Snap4City Solution on private or public Clouds, VM with Docker Containers

HOW TO: Deploy/Install your Snap4City Solution on private or public Clouds, VM with Docker Containers

View Edit Track Access control Convert

Version 4.4 of 2024/04/22 of this web page

The Docker Config Generator x Snap4 Tools is presently accessible from the main menu under "Deploy and Installation".

Access to the [Docker Config Generator x Snap4 Tools](#)

Last release of the Generator is of the 2024-01-15 with AWS trial Kubernetes

The latest release introduce many features, such as:

- The api key for google 3d maps is now exposed in the generator; you might use your own key during your generation.
- Multiple tests which you can run to troubleshoot errors you might encounter.
- The checker app can be extended to support custom commands to automate or simplify any task
- Https for the main service, with an addition of a certbot container to generate your certificates
- Latest updates in the user interface
- Tools to backup and upgrade an old distribution to the newest one
- Tools to generate kubernetes distributions based on a Micro X installation; which can in turn be refined to work on an AWS cluster.

Snap4City & Snap4Industry Registered Instances Installations

for default Passwords of the VM and dockers see: <https://www.snap4city.org/487>, in docker based installations the passwords are also in the docker compose!

- TECHNICAL OVERVIEW: <https://www.snap4city.org/download/video/Snap4City-PlatformOverview.pdf>
- Development Life Cycle: <https://www.snap4city.org/download/video/Snap4Tech-Development-Life-Cycle.pdf>
- Booklet Data Analytics, Snap4Solutions: https://www.snap4city.org/download/video/DPL_SNAP4SOLU.pdf
- MicroX troubleshooting ENG: <https://www.snap4city.org/download/video/TroubleShooting-MicroX-on-premise-en.pdf>
- MicroX troubleshooting ITA: <https://www.snap4city.org/download/video/TroubleShooting-MicroX-on-premise.pdf>
- Monitoring Tool for MicroX: <https://www.snap4city.org/download/video/MicroX-monitoring tool with images-v0-1.pdf>
- How To add a Node to OpenSearch: https://www.snap4city.org/download/video/snap4city_elasticsearch_add_node.pdf
- Note on Kubernetes: if you decide to generate the version for Kubernetes, please download and follow the instructions into the single folders of the installation files provided
 - download the notes: <https://www.snap4city.org/download/video/Snap4City-Generation-Kubernetes-V0-1.pdf>

Former version of intallations based on VM at page <https://www.snap4city.org/471>

Login

Registration

- New Registration
- Request a new password
- Recover your registration

Search

Search

-Any-



Powered by www.km4city.org



Updates on Tools

HOW TO: Deploy/Install your Snap4City Solution on private or public Clouds, VM with Docker Containers
roottooladmin1

Notes

- **Micro X solutions** are provided according to the deploy contract or via the standard tool generator as described.
 - The list of functionalities is reported in the installation page. Some of the modules and features are optional as explained in the documentation.
- **Micro X solutions are provided** with a single organization. To add more organizations implies additional installations which can have to be manually performed acting on the current config and adding other tools such as other KB, Brokers, etc.
 - You can ask to Snap4City.org or certified partners to do it, and it may have a cost according your needs. Please consider that the extension of a platform may need to start from a certified / updated one.
 - <https://www.snap4city.org/559>

Costs

- **The solution is 100% open source**
 - Licensing cost is 0 (zero) euro
- **Recurrent costs may be present for**
 - **HighCharts**
 - Proprietary for commercial, Free of use for non-profit organizations.
 - Perpetual licence is about 5350Euro for 10 developer, then 171 euro for each developer for the successive years.
 - **Eventual SLA with us for <https://www.snap4city.org/497>**
 - Corrective maintenance
 - Updates when performed by us
- **Services: <https://www.snap4city.org/559>**

TOP

Monitoring Snap4Tech Solutions/Platforms


Installations

SNAP4CITY AND KM4CITY PROJECTS

FROM CITY DASHBOARD TO APPLICATIONS

DATA GATHERING AND CITY DATA KNOWLEDGE MANAGEMENT

IOT APPLICATIONS VS IOT EDGE DEVICES

TWITTER VIGILANCE SOCIAL MEDIA ANALYSIS

ARCHITECTURE AND DESIGN FOR DEVELOPERS AND STAKEHOLDERS

HOW TO ADOPT SNAP4CITY, AND OUR ROADMAP


DECISION SUPPORT SYSTEM AND CITY RESILIENCE


SNAP4CITY THE VIEW OF THE ADMINISTRATORS

ADVANCED SMART CITY API, MICROSERVICES, SNAP4CITY API

SNAP4CITY LIVING LAB FOR COLLABORATIVE WORK

For Root Administrators and Platform Operators





Monitoring status

- Via **Sentinel** application provided
- Via an **IoT App** inside the composition of dockers (progressively deprecated)
- Via **dashboards** that can be installed and setup
- Via **Zabbix** or Nagios (optional)



ServiceMap	200 at: Wed, 27 Oct 2021 18:26:16 GMT Should be: 200
WSserver	400 at: Wed, 27 Oct 2021 18:26:19 GMT Should be: 400
Super Servicemap	400 at: Wed, 27 Oct 2021 18:26:22 GMT Should be: 400
Auth	200 at: Wed, 27 Oct 2021 18:26:25 GMT Should be: 200
Datamanager Pers.Data.	200 at: Wed, 27 Oct 2021 18:26:28 GMT Should be: 200
Kibana	200 at: Wed, 27 Oct 2021 18:26:31 GMT Should be: 200
Synoptic	200 at: Wed, 27 Oct 2021 18:26:34 GMT Should be: 200
IOT App 01	200 at: Wed, 27 Oct 2021 18:26:37 GMT Should be: 200
IOT App 02	200 at: Wed, 27 Oct 2021 18:26:40 GMT Should be: 200
IOT App 03	200 at: Wed, 27 Oct 2021 18:26:43 GMT Should be: 200
ZooKeeper	Error: socket hang up : http://zookeeper:2181/
Virtuoso	200 at: Wed, 27 Oct 2021 18:26:49 GMT Should be: 200
ElasticSearch	200 at: undefined Should be: 200
OrionBroker	400 at: Wed, 27 Oct 2021 18:26:58 GMT Should be: 400
OrionFilter	200 at: Wed, 27 Oct 2021 18:26:55 GMT Should be: 200
MyLDAP	200 at: Wed, 27 Oct 2021 18:27:04 GMT Should be: 200
Mongo	200 at: undefined Should be: 200
LDAP	Error: ESOCKETTIMEDOUT : http://ldap-server:389/
Kafka	Error: socket hang up : http://kafka:9092/
IOT Directory	200 at: Wed, 27 Oct 2021 18:26:46 GMT Should be: 200
dashboard front end	200 at: Wed, 27 Oct 2021 18:26:13 GMT Should be: 200

Control via SnapSentinel

- Sentinel is an application provided with the MicroX, which can
 - Show the status of the processes/dockers by section: A&A, Broker, Dash, Storage, HLT, KB, Process Logic, Real Time Dash, System, other/unknow
 - Monitor and reboot on demand all the Dockers, and most of the processes
 - Monitor and test on demand all the communications among platform components
 - Automatically send eventual alarms when a Monitoring process fails
 - Accept additional processes/dockers to be controlled in addition to those of Snap4tech platform
 - Provide different functionalities for Operator and Root
 - Should be maintained up and running on Operator Browser on control room
 - perform specific testing and unit testing (if prepared for the section)
 - Generate / give access to logs of processes/dockers
 - Grow with the platform, dynamically on dockers
 - Work with multiple VMs hosting multiple dockers/containers

Authorization and Authentication

10 entries per page

Search:

CPU%	ContainerID (click for container-logs)	Container Name	Running for / Exited since	State	Status	Restart	Is alive port test	Last test results	Contacts	Location	Operations
0.00%	b7c0da1f1d5d	ldap-server	3 months ago	running●	Up 3 months	Reboot	Check the port...	Success ●	Contact information not set	https://platform3.snap4.e	Stop refreshing Mute
0.15%	1d1c81c0beac	keycloak	3 months ago	running●	Up 3 months	Reboot	Check the port...	Success ●	Contact information not set	https://platform3.snap4.e	Stop refreshing Mute
0.00%	167920d92d96	myldap	3 months ago	running●	Up 3 months	Reboot	Check the port...	Success ●	Contact information not set	https://platform3.snap4.e	Stop refreshing Mute

Showing 1 to 3 of 3 entries

1

Add Device

No data yet...

Calls the test for adding a new device, then adds some test data

Attempt new user registration

No data yet...

None

https://platform3.snap4.eu/sentinel/

SnapSentinel: Platform Process Monitoring and Control

Show administrative actions -

Show operational actions -

Authorization and Authentication ●●● Broker ●●● Dashboard ●●● Data Storage ●●● HLT ●●● Knowledge Base ●●● Process Logic ●●● Real Time Dash ●●● System ●●● Unknown ●●●

Broker

10 entries per page

Search:

CPU%	ContainerID (click for container-logs)	Container Name	Running for / Exited since	State	Status	Restart	Is alive port test	Last test results	Contacts	Location	Operations
2.72%	db93c3150bdd	orion-001	3 months ago	running●	Up 3 months (healthy)	Reboot	Check the port...	Success ●	Contact information not set	https://platform3.snap4.eu	Stop refreshing Mute
7.96%	2e2a15bc9c9e	mongo-002	3 months ago	running●	Up 3 months	Reboot	Check the port...	Success ●	Contact information not set	https://platform3.snap4.eu	Stop refreshing Mute
0.36%	b6d5ecaf6d0d	orionbrokerfilter-001	2 months ago	running●	Up 2 months	Reboot	Check the port...	Success ●	Contact information not set	https://platform3.snap4.eu	Stop refreshing Mute
0.06%	075cc9689fe9	orionbrokerfilter-002-1	2 months ago	running●	Up 2 months						
2.80%	60a5a1e2decb	orion-002	3 months ago	running●	Up 3 months (healthy)						

https://platform3.snap4.eu/sentinel/

SnapSentinel: Platform Process Monitoring and Control

Show administrative actions -

Show operational actions -

Authorization and Authentication ●●● Broker ●●● Dashboard ●●● Data Storage ●●● HLT ●●● Knowledge Base ●●● Process Logic ●●● Real Time Dash ●●● System ●●● Unknown ●●●

Dashboard

10 entries per page

Search:

CPU%	ContainerID (click for container-logs)	Container Name	Running for / Exited since	State	Status	Restart	Is alive port test	Last test results	Contacts	Location	Operations
0.04%	8781016e4cce	dashboard-builder	2 months ago	running●	Up 2 months	Reboot	Check the port...	Success ●	Contact information not set	https://platform3.snap4.eu	Stop refreshing Mute
0.23%	96b09c44d20d	personaldata	2 months ago	running●	Up 2 months	Reboot	Check the port...	Success ●	Contact information not set	https://platform3.snap4.eu	Stop refreshing Mute
0.02%	07b564c9585	iot-fware-api	3 months ago	running●	Up 3 months	Reboot	Check the port...	Success ●	Contact information not set	https://platform3.snap4.eu	Stop refreshing Mute
0.00%	98a7c19ec2bf	iot-discovery	3 months ago	running●	Up 3 months	Reboot	Check the port...	No tests found	Contact information not set	https://platform3.snap4.eu	Stop refreshing Mute
0.00%	22b1b8e409fd	iot-fware-harvester	3 months ago	running●	Up 2 months	Reboot	Check the port...	Not meant to be tested	Contact information not set	https://platform3.snap4.eu	Stop refreshing Mute
0.00%	19c6b849cc64	dashboard-backend	3 months ago	running●	Up 3 months	Reboot	Check the port...	Not meant to be tested	Contact information not set	https://platform3.snap4.eu	Stop refreshing Mute
0.00%	5508685d2b12	dashboard-cron	2 months ago	running●	Up 2 months	Reboot	Check the port...	Not meant to be tested	Contact information not set	https://platform3.snap4.eu	Stop refreshing Mute

Showing 1 to 7 of 7 entries

Confirmation for muting a container



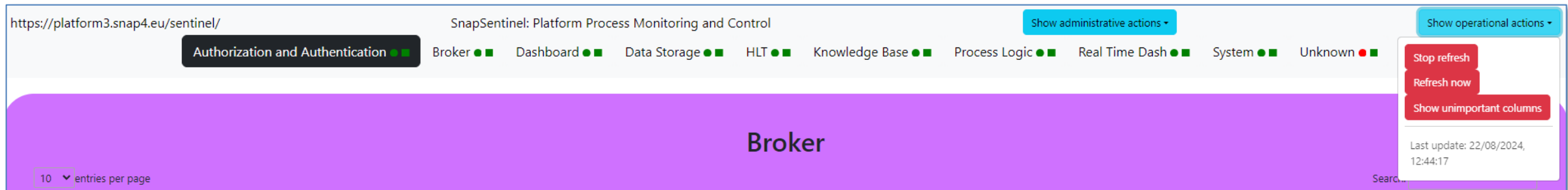
Password

Container ID

Select time duration:

- Unmute
- 1 hour
- 4 hours
- 8 hours
- 24 hours
- 72 hours

Sentinel Operators / and Admin



The screenshot shows the SnapSentinel web interface. The URL is `https://platform3.snap4.eu/sentinel/`. The page title is "SnapSentinel: Platform Process Monitoring and Control". The navigation menu includes: Authorization and Authentication (selected), Broker, Dashboard, Data Storage, HLT, Knowledge Base, Process Logic, Real Time Dash, System, and Unknown. There are two buttons: "Show administrative actions" and "Show operational actions". A dropdown menu for "Show operational actions" is open, showing options: "Stop refresh", "Refresh now", and "Show unimportant columns". The main content area is a purple bar with the text "Broker". At the bottom left, there is a "10 entries per page" dropdown. At the bottom right, there is a "Search" input field. A status bar at the bottom right shows "Last update: 22/08/2024, 12:44:17".

- Can
 - Stop Refresh status
 - Force refresh status control
 - Show additional columns in the monitoring tables



What is missing here and you can get from former course

DATA GATHERING AND CITY DATA KNOWLEDGE MANAGEMENT

FORGING & MANAGING OPEN AND FLEXIBLE WEB AND MOBILE APPS

IOT APPLICATIONS VS. IT LOGIC DEVICES

IOT/IOE DEVICES AND NETWORKS

IOT APPLICATIONS, THE LOGIC AND THE SMARTNESS

ADVANCED SMART CITY API, MICROSERVICES, SNAP4CITY API

SNAP4CITY LIVING LAB FOR COLLABORATIVE WORK

SNAP4CITY FOR BEGINNERS

SNAP4CITY ARCHITECTURE AND ECOSYSTEM. OPENED TO DEVELOPERS AND MAKERS

DATA ANALYTICS, BUSINESS INTELLIGENCE, WHAT IS AND IS NOT SMART

TWITTER VIGILANCE: SOCIAL MEDIA ANALYSIS

HOW TO ADOPT SNAP4CITY, AND OUR ROADMAP

SNAP4CITY AND KM4CITY PROJECTS

SNAP4CITY THE VIEW OF THE ADMINISTRATORS

What is missing here and you can find in the former course

<https://www.snap4city.org/577>

- Data Streams from participatory, Mobile App
- Data streams from Mobile vehicles and smart phones Devices
- Data Ingestion via Web Scraping
- Data stream from TV Cameras, TV Cam Manager
- Social Media interoperability
- **Another Complete Example**
- **BlockChain models and devices in Snap4City (new feature)**
- **Orion Broker:**
 - **Services/SrvPath and Multitenant**
- **External and Internal Brokers,**
 - **External Broker harvesting**
- Managing Node-RED on edge from cloud
- More on: Security of Snap4City Stack from device to dashboards
- VM based installation of Snap4City
- ETL: Penthao Kettle interoperability

<https://www.snap4city.org/944>

On Line Training Material (free of charge)



1st part	2nd part	3rd part	4th part	5th part	6th part	7th part	8th
Overview	Dashboards	IOT App, IOT Network	Data Analytics	Data Ingestion processes	System and Deploy Install	Smart City API: Web & Mob. App	Design and Develop Smart Solutions




Training Material



	1st part	2nd part	3rd part	4th part	5th part	6th part	7th part	8th
what	Overview	Dashboards	IOT App, IOT Network	Data Analytics	Data Ingestion processes	System and Deploy Install	Smart City API: Web & Mob. App	Design and Develop Smart Solutions
PDF 2022								
Interactive (2022) with video and animations								

Note on Training Material

- **Course 2023:** <https://www.snap4city.org/944>
 - Introductionary course to Snap4City technology
- **Course** <https://www.snap4city.org/577>
 - Full training course with much more details on mechanisms and a wider set of cases/solutions of the Snap4City Technology
- **Documentation** includes a deeper round of details
 - Snap4City Platform Overview:
 - <https://www.snap4city.org/drupal/sites/default/files/files/Snap4City-PlatformOverview.pdf>
 - Development Life Cycle:
 - <https://www.snap4city.org/download/video/Snap4Tech-Development-Life-Cycle.pdf>
 - Client Side Business Logic:
 - <https://www.snap4city.org/download/video/ClientSideBusinessLogic-WidgetManual.pdf>
- **On line cases and documentation:**
 - <https://www.snap4city.org/108>
 - <https://www.snap4city.org/78>
 - <https://www.snap4city.org/426>

[Switch To New Layout \(Beta\)](#)User: paolo.disit, Org: DISIT
Role: AreaManager, Level: 3[LOGOUT](#) [Home](#) / [Tutorials and Videos](#) / Welcome: how to start using Snap4City for beginners

Welcome: how to start using Snap4City for beginners



We suggest you:

Congratulations! You have really contributed to Snap4City and successfully passed all first levels!

You have reached a level in which you can contribute with competence to the city improvement and smartness. We hope you interested in helping other users in conquering higher levels on the city smartness ranking, and provising of smart services to all city users!

So that we could be interested in engaging and elevating your role in the Snap4City community as coordinator of thematic groups, for example on **Mobile APP development**, **Dashboard on Mobility**, **IOT Application Development**, etc., according to your preferences.

Please contact paonesi@gmail.com !



Share / Save Add to your favorites



Innovations



Interoperability



Installations



What People say



Mobile Apps



IOT Devices



IOT Applications



Data Analytics



Dashboards



Living Lab



Smart City API



Smart City Ontology



Work with Us



Articles



SNAP4CITY on EUROPEAN OPEN SCIENCE CLOUD MARKETPLACE



SNAP4CITY HACKATHON



INDUSTRY 4.0 Snap4Industry



Snap4Home

- TECHNICAL OVERVIEW: <https://www.snap4city.org/download/video/Snap4City-PlatformOverview.pdf>
- Development Life Cycle: <https://www.snap4city.org/download/video/Snap4Tech-Development-Life-Cycle.pdf>
- Client-Side Business Logic Widget Manual: <https://www.snap4city.org/download/video/ClientSideBusinessLogic-WidgetManual.pdf>
- Booklet Data Analytics, Snap4Solutions: https://www.snap4city.org/download/video/DPL_SNAP4SOLU.pdf

Please start a fully guided training cases:

- [HOW TO: create a Dashboard in Snap4City](#)
- [HOW TO: add a device to the Snap4City Platform](#)
- [HOW TO: add data sources to the Snap4City Platform](#)

Username: paolo.disit

Search

Training on Tools and PlatformPowered by www.km4city.org

Organization Groups

DISIT

- Developer
- Operativo

Updates on Tools

Training Course Snap4City - 2023 Edition [new](#)
drupaladminSnap4City Newsletter of April 2023 [new](#)
roottooladmin1[My Snap4City.org](#)[Tour Again](#)[www.snap4solutions.org](#)[Dashboards \(Public\)](#)[Dashboards of My Organization](#)[My Dashboards in My Organization](#)[My Data Dashboard Dev Kibana](#)[Extra Dashboard Widgets](#)[Data Management, HLT](#)[Knowledge and Maps](#)[Processing Logics / IOT App](#)[Entity Directory and Devices](#)[Resource Manager](#)[Development Tools](#)[Management](#)[Decision Support Systems](#)[Deploy and Installation](#)[Help and Contacts](#)[Documentation and Articles](#)[My Profile](#)[Km4City portal](#)[DISIT Lab portal](#)



Home / Snap4City: Smart aNalytic APp builder for sentient Cities and IOT

Snap4City: Smart aNalytic APp builder for sentient Cities and IOT

You can't delete this newsletter because it has not been sent to all its subscribers.

Username: paolo.disit

Search

Search
-Any-

WHAT IS Snap4City

SMARTCITY EXPO WORLD CONGRESS
15 - 17 NOVEMBER 2022
BARCELONA & ONLINE [GET YOUR PASS](#)

Articles

LATEST NEWS

SELECT for CISEN
1^o Place award to **SNAP4CITY**

Snap4City Training on Tools and Platform

Flyer

SNAP4CITY on EUROPEAN OPEN SCIENCE CLOUD MARKETPLACE

SNAP4CITY HACKATHON
BUILD YOUR APP FOR A CONNECTED CITY

INDUSTRY 4.0
Snap4Industry

SMART
Snap4Home

Organizations

Tutorials

Scenarios

Innovations

Interoperability

Installations

API
Smart City API

Ontology
Smart City Ontology

Work with Us

Training on Tools and Platform

Powered by **www.km4city.org**

FIWARE

Node-RED

Sii-Mobility

Organization Groups

DISIT

- Developer
- Operativo

- TECHNICAL OVERVIEW: <https://www.snap4city.org/download/video/Snap4City-PlatformOverview.pdf>
- Development Life Cycle: <https://www.snap4city.org/download/video/Snap4Tech-Development-Life-Cycle.pdf>
- Client-Side Business Logic Widget Manual: <https://www.snap4city.org/download/video/ClientSideBusinessLogic-WidgetManual.pdf>
- Booklet Data Analytics, Snap4Solutions: https://www.snap4city.org/download/video/DBL_SNAP4SOLL.pdf

Updates on

2023 booklets



- Smart City



https://www.snap4city.org/download/video/DPL_SNAP4CITY.pdf

- Industry



https://www.snap4city.org/download/video/DPL_SNAP4INDUSTRY.pdf

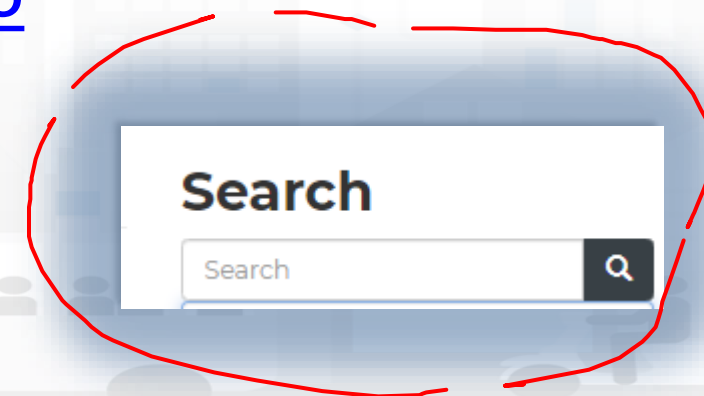
- Artificial Intelligence



https://www.snap4city.org/download/video/DPL_SNAP4SOLU.pdf

The Platform

- **Free Registration on Snap4City.org**
 - Please select DISIT ORG to be sure to access at the examples
 - Most of the cities / tenant are private and they do not left much visible
- **What you get** is probably the 10% of what is on the platform 😊
- **Training:** <https://www.snap4city.org/944>
- **Scenariious:** <https://www.snap4city.org/4>
- **Publications:** <https://www.snap4city.org/426>
- **WEB pages:** <https://www.snap4city.org/78>
- ***SEARCH on the right side***



Snap4City Platform

Technical Overview

From: DINFO dept of University of Florence, with its
DISIT Lab, <https://www.disit.org> with its Snap4City solution

Snap4City:

- Web page: <https://www.snap4city.org>
- <https://twitter.com/snap4city>
- <https://www.facebook.com/snap4city>

Contact Person: Paolo Nesi, Paolo.nesi@unifi.it

- Phone: +39-335-5668674
- LinkedIn: <https://www.linkedin.com/in/paolo-nesi-849ba51/>
- Twitter: <https://twitter.com/paolonesi>
- FaceBook: <https://www.facebook.com/paolo.nesi2>

Tech. Overview

- <https://www.snap4city.org/drupal/sites/default/files/files/Snap4City-PlatformOverview.pdf>



Development

<https://www.snap4city.org/download/video/Snap4Tech-Development-Life-Cycle.pdf>



Development Life-Cycle

<https://www.snap4city.org/download/video/Snap4Tech-Development-Life-Cycle-v1-1.pdf>

From Snap4City:

- We suggest you to read the **TECHNICAL OVERVIEW**:
 - <https://www.snap4city.org/download/video/Snap4City-PlatformOverview.pdf>
- <https://www.snap4city.org>
- <https://www.snap4solutions.org>
- <https://www.snap4industry.org>
- <https://twitter.com/snap4city>
- <https://www.facebook.com/snap4city>
- <https://www.youtube.com/channel/UC3tAO09EbNba8f2-u4vandg>

Coordinator: Paolo Nesi, Paolo.nesi@unifi.it

DISIT Lab, <https://www.disit.org>
DINFO dept of University of Florence,
Via S. Marta 3, 50139, Firenze, Italy
Phone: +39-335-5668674

Client Side Business Logic

<https://www.snap4city.org/download/video/ClientSideBusinessLogic-WidgetManual.pdf>



Powered by
SNAP4Tech

Client-Side Business Logic Widget Manual

From Snap4City:

- We suggest you read <https://www.snap4city.org/download/video/Snap4Tech-Development-Life-Cycle.pdf>
- We suggest you read the TECHNICAL OVERVIEW:
 - <https://www.snap4city.org/download/video/Snap4City-PlatformOverview.pdf>
- slides go to <https://www.snap4city.org/577>
- <https://www.snap4city.org>
- <https://www.snap4solutions.org>
- <https://www.snap4industry.org>
- <https://twitter.com/snap4city>
- <https://www.facebook.com/snap4city>
- <https://www.youtube.com/channel/UC3tAQ09EbNba8f2-u4vanda>

Coordinator: Paolo Nesi, Paolo.nesi@unifi.it
DISIT Lab, <https://www.disit.org>
DINFO dept of University of Florence,
Via S. Marta 3, 50139, Firenze, Italy
Phone: +39-335-5668674



Commercial Overview



- <https://fiware-foundation.medium.com/snap4-city-fiware-powered-smart-app-builder-for-sentient-cities-acfe24df49d5>
- https://www.snap4city.org/drupal/sites/default/files/files/FF_ImpactStories_Snap4City.pdf



SMART CITIES AND SMART INDUSTRY


Snap4City:
**FIWARE powered smart app
builder for sentient cities**

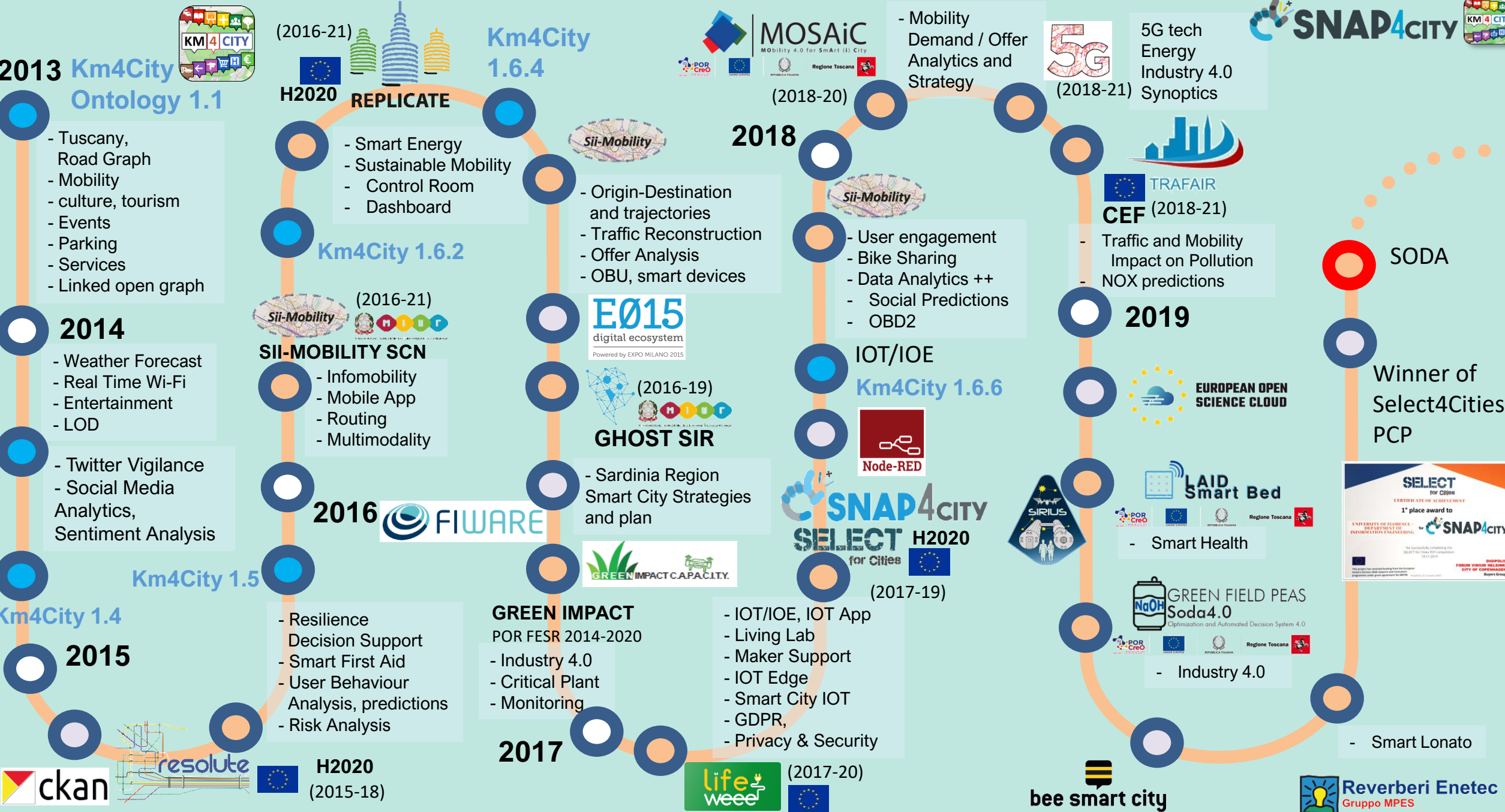
With the contribution of



TOP

Acknowledgements





2013 Km4City Ontology 1.1

- Tuscany, Road Graph
- Mobility
- culture, tourism
- Events
- Parking
- Services
- Linked open graph

2014

- Weather Forecast
- Real Time Wi-Fi
- Entertainment
- LOD

- Twitter Vigilance
- Social Media Analytics, Sentiment Analysis

Km4City 1.4

2015

- Resilience Decision Support
- Smart First Aid
- User Behaviour Analysis, predictions
- Risk Analysis



(2016-21) H2020 REPLICATE Km4City 1.6.4

- Smart Energy
- Sustainable Mobility
- Control Room
- Dashboard

Km4City 1.6.2

(2016-21) Sii-Mobility

SII-MOBILITY SCN

- Infomobility
- Mobile App
- Routing
- Multimodality

2016 FIWARE

Km4City 1.5

- Resilience Decision Support
- Smart First Aid
- User Behaviour Analysis, predictions
- Risk Analysis

MOSAiC Mobility 4.0 for Smart (II) City (2018-20)

- Mobility Demand / Offer
- Analytics and Strategy

- 2018
- Origin-Destination and trajectories
 - Traffic Reconstruction
 - Offer Analysis
 - OBU, smart devices

E015 digital ecosystem (2016-19)

Powered by EXPO MILANO 2015

GHOST SIR (2016-19)

- Sardinia Region Smart City Strategies and plan

SNAP4CITY SELECT for Cities H2020 (2017-19)

- IOT/IOE, IOT App
- Living Lab
- Maker Support
- IOT Edge
- Smart City IOT
- GDPR, Privacy & Security

- ## 2017
- Industry 4.0
 - Critical Plant
 - Monitoring

life weee (2017-20)

- Smart Waste

5G tech Energy Industry 4.0 Synoptics (2018-21)

- 2019
- Traffic and Mobility Impact on Pollution
 - NOX predictions

TRAFAIR CEF (2018-21)

EUROPEAN OPEN SCIENCE CLOUD

LAID Smart Bed (2018-21)

- Smart Health

GREEN FIELD PEAS Soda4.0 (2018-21)

- Industry 4.0

bee smart city

SNAP4CITY

SODA

Winner of Select4Cities PCP

SELECT for Cities CERTIFICATE OF MERIT 1st place award to SNAP4CITY

GREEN FIELD PEAS Soda4.0 Optimization and Automated Decision System 4.0

Reverberi Enetec Gruppo MPES

DISIT lab roadmap vs model and tools' usage



2020



- Smart Tourism
- 6 Pilots
- Data Analytics
- Extended platform



- Smart Mobility
- PISA, PUMS
- Living lab



Km4City 1.6.7

Smart Ambulance (2021-22)

Enterprise (2021-22)
Industry 4.0



Contract

2021

PC4City (2020-21)
Monitoring Terrain

Winner of Open Data Challenge of
enel x

CAPELON

- Smart Light
- Sweden

Almafluida Industry 4.0 (2021-22)

AMPERE (2021-22)
Industry 4.0

SYN-RG-AI
SmartCity



Industry 4.0

uni.systems

SmartCity, 2021-23



AXIS collab
SmartCity

2022



Asymmetrica
Smart City, 2022-23

Contract, 2022-23



Contract, 2022-23



2022-2023



Security and Risk



Italferr, Smart City

2023

CN MOST, 2022-26



EI THE, 2022-26



G. Agile, 2021-23



2023-26



Merano, smart light

OceanRace,
Genova, AWS

Cuneo,
smart city

2024

TOURISMO



Co-funded by
the European Union



AMMIRARE

ELLIE IA
2025-2027



Contract, 2024-25

CAI4DSA



OPTIFaaS




SASUAM



Rhodes,
smart city

eShare
UNIFI TUSS

TOP



Be smart in a SNAP!



CONTACT

DISIT Lab, DINFO: Department of Information Engineering
Università degli Studi di Firenze - School of Engineering

Via S. Marta, 3 - 50139 Firenze, ITALY
<https://www.disit.org>

www.snap4city.org

 **SNAP4**
Appliances and Dockers
Installations

Email: snap4city@disit.org

Office: +39-055-2758-515 / 517

Cell: +39-335-566-86-74

Fax.: +39-055-2758570



UNIVERSITÀ
DEGLI STUDI
FIRENZE

DINFO
DIPARTIMENTO DI
INGEGNERIA
DELL'INFORMAZIONE

DISIT
DISTRIBUTED SYSTEMS
AND INTERNET
TECHNOLOGIES LAB